



# THE ARDENNES ADVENTURE DRIVING TOUR

APRIL 2026



# THE ARDENNES ADVENTURE

## CONTENTS

|                                    |         |
|------------------------------------|---------|
| Guest List                         | Page 2  |
| Support Contact Details            | Page 2  |
| Itinerary                          | Page 3  |
| Using this Route Book              | Page 6  |
| Driving Guidelines                 | Page 9  |
| Satellite Navigation Guide         | Page 10 |
| Driving Abroad                     | Page 12 |
| General Advice                     | Page 16 |
| WhatsApp Communication             | Page 17 |
| Hotel Details and Overview         | Page 18 |
| Day 1 – Moselle Beginnings         | Page 20 |
| Day 2 – From Nature to Nürburgring | Page 30 |
| Day 3 – Borders & Boulevards       | Page 46 |
| Day 4 – Finale in the Forests      | Page 63 |
| Day 5 – Adieu Ardennes             | Page 75 |
| Useful Information                 | Page 76 |
| Notes                              | Page 77 |



## WELCOME

Welcome to the Ardennes Adventure Driving Tour. We are delighted to have you with us for an unforgettable journey through Germany, Luxembourg and the Belgian Ardennes. From the moment we gather, this experience will blend grand European landscapes, rich heritage and exceptional hospitality with the excitement of the open road. Our adventure begins with two nights at the historic Schloss Lieser, a magnificent castle overlooking the Moselle River, where our first evening is marked by an elegant welcome dinner at the acclaimed Puricelli restaurant. Over the days that follow, you will enjoy exhilarating drives through the dramatic Vulkaneifel Nature and Geopark, the iconic Nürburgring Nordschleife and the rolling hills and pristine forests that define this picturesque region of Europe. The journey continues across borders into Luxembourg and Belgium, where the charming town of Durbuy and the luxurious Sanglier Hotel await, complete with an exclusive beer tasting at Château de Durbuy's private microbrewery. As we explore serene valleys, historic hamlets and sweeping country roads, each day offers new discoveries, memorable moments, and the camaraderie of fellow GRRC members. Our tour concludes with a celebratory farewell dinner at La Bru'sserie before we bid farewell to this remarkable adventure through the heart of the Ardennes.

## GUEST LIST

| Car Number | Name                    | Car                     | Registration | Colour |
|------------|-------------------------|-------------------------|--------------|--------|
| 1          | Anthony & Julie Barham  | Ferrari 360 Spider      | A17TSB       | Red    |
| 2          | Martin Brown            | TBC                     | TBC          | TBC    |
| 3          | John & Gill Elliott     | Porsche 997 Turbo       | JE 895       | White  |
| 4          | Gus Pope                | Porsche 911 GT3 Touring | OO23GUS      | Purple |
| 5          | Andreas Seeger          | Porsche 992 GT3 Touring | NE GT 3002   | TBC    |
| 6          | Ian & Tara Sparshott    | Porsche 911 Turbo S     | F6MEX        | Blue   |
| 7          | Richard & Isobel Squire | BMW i8 Roadster         | R1 EPJ       | Black  |
| 8          | Jonathan & Juliet White | BMW M235i               | WK14 FUN     | White  |
| 9          | Support Vehicle         | BMW X7                  | YG25 BAL     | Grey   |

## SUPPORT CONTACT DETAILS



**TÉA WILSON**  
GRRC Event Planner  
+44 7970 994900



**SAMUEL THOMAS**  
GRRC Junior Event Planner  
+44 707989 731536

## TOUR ITINERARY

| DATE          | TIME              | DETAIL  |
|---------------|-------------------|---|
| 27 April 2026 | 1300hrs           | Group meeting at <i>MOTORWORLD Cologne Rhineland</i>                          |
|               | 1530hrs           | Arrival at <i>Schloss Lieser</i>  |
|               | 1900hrs           | Welcome Drinks Reception in <i>Puricelli restaurant</i>                       |
|               | 2000hrs           | Group Dinner in <i>Puricelli restaurant</i>                                   |
| 28 April 2026 | 0700hrs - 1100hrs | Breakfast in the <i>Orangerie at Schloss Lieser</i>                           |
|               | 1045hrs           | Group briefing outside the front of the Hotel                                 |
|               | 1100hrs           | Group to depart for drive   |
|               | 1300hrs           | Estimated arrival at <i>Nordschleife, Nurburgring</i>                         |
|               | 1300hrs onwards   | Suggested Lunch at <i>Devils Diner</i> Nordschleife then afternoon at Leisure |
|               | 1700hrs           | Optional drive during Nordschleife public session                             |
|               | 1800hrs           | Evening at Leisure  |
| 29 April 2026 | 0700hrs-0900hrs   | Breakfast in the <i>Orangerie at Schloss Lieser</i>                           |
|               | 0915hrs           | Group briefing outside the front of the Hotel                                 |
|               | 0930hrs           | Group to depart for drive   |
|               | 1200hrs-1300hrs   | Suggested Lunch stop at <i>Restaurant Comte Godefroy</i>                      |
|               | 1500hrs           | Arrival at <i>Sanglier Durbuy</i>   |
|               | 1600hrs           | Exclusive Group Beer Tasting at <i>Chateau de Durbuy</i>                      |
|               | 1800hrs onwards   | Evening at Leisure  |
| 30 April 2026 | 0730hrs-1030hrs   | Breakfast in <i>L'Orangerie at Sanglier Durbuy</i>                            |
|               | 0945hrs           | Group briefing outside the front of the Hotel                                 |
|               | 1000hrs           | Group to depart for drive   |
|               | 1500hrs           | Arrival back at <i>Sanglier Durbuy</i>  |
|               | 1900hrs           | Group Drink Reception in <i>La Bru'sserie</i>                                 |
|               | 2000hrs           | Group Dinner in <i>La Bru'sserie</i>  |
|               | 1 May 2026        | 0730hrs-1030hrs   |
| 1100hrs       |                   | Check Out from <i>Sanglier Durbuy</i>   |





## USING THIS ROUTE BOOK

### GENERAL

The directions in this book are formatted in the way in which most drivers read road signs – they will tell you:

- which direction to head in.
- along which road; and
- for how many km/miles.

Stay on a particular road, or follow signs in a particular direction, until you are prompted to make a turning – some roads are very twisty: do not be tempted to turn off sooner than you need to.

#### *Direction Examples:*

|                  |  |                    |
|------------------|--|--------------------|
| Dortmund/Koblenz | Turn right to merge onto A1 toward Koblenz | 4.7km/<br>2.9miles |
|------------------|--|--------------------|

*This direction is telling you that when you see a signpost for Dortmund/Koblenz, you need to turn right to merge on to the A1. You will then need to stay on this road for **approximately** 4.7km or 2.9 miles before you need to follow the next direction.*

The directions are not cumbersome but are detailed enough to get you from one destination to another without the use of any maps. We have provided overview maps of each day, to give you an indication of where you will be heading.

### DISTANCE INDICATOR

- The distance indicator is not exact but has been accurately plotted. It is there to give you a feel for when you need to pay attention and possibly change direction.
- There is no cumulative distance indicator. Turning off for fuel stops, lunch breaks and sightseeing will add mileage and corrupt the overall mileage count. Consequently, only point-to-point distances are provided.

### DAILY DIRECTIONS

- Each day of the trip has its own directions and is clearly marked and dated. Before the directions commence, you will see details giving you a brief overview of the towns and places you will pass through, or near, to give you a sense of direction.
- We have included brief points detailing essential information about each day's driving:
  - **Distance** – this is the estimated mileage that we expect you to cover if you follow the prescribed route.
  - **Estimated Driving Time** – this is the time we expect you to spend driving assuming you stick to the posted speed limits. Please note this is NOT the point-to-point time: fuel stops, convenience breaks, lunch, coffee breaks and photo opportunities will all add time to your day. Unless you are making a concerted effort to get to a destination in the least possible time, you can expect to add 2-3 hours onto the driving time to establish your likely point-to-point-time.
  - **Advised Departure Time** – this is the time we advise you to leave the hotel. However, you are free to leave earlier or later as you wish. To ensure that we know you are safe, please remember to let us know your proposed plans if you decide not to leave at the advised time or drive the prescribed route.



- **Expected Arrival Time** – this is the time we expect you to arrive at the hotel if you follow the prescribed route and leave at the advised time. If you leave earlier, it is likely that you will arrive earlier. Likewise, if you leave later, you will arrive later than the expected arrival time.

## ROADWORKS

If you come across roadworks which direct you away from the prescribed route, follow the indicated diversions. By using the maps and directions provided in the route book, you should be able to re-establish your position.

## GETTING LOST

If you get lost, try to retrace your steps back to a location referred to in the directions – if that fails, please call the Support Vehicle and we will try and assist by coming to meet you.

## FUEL STATIONS

Fuel stations are included in the directions. However, we have not logged every single station, but rather we have identified relevant petrol stations that you can use each morning and on longer days, after lunch as well.

There will be a note highlighting where there are fuel stations in the vicinity of the directions given as well as a green fuel symbol on the map.

We would suggest filling up towards the end of each day, to allow for easy departure the next morning. If you run out of fuel, contact the Support Vehicle who will arrange for a spare canister of petrol to be delivered to you.

## ROUTE BOOK SYMBOLS

The symbol "--" denotes:

- (a) that the distance is short; and/or
- (b) that there is no destination signposted.

Where a place name is in brackets e.g. (Clerveux), this means the place name is not signposted, but this is the location towards which you are heading.

## CAUTION

The entire route consists of public roads. None of the roads on our cross-country routes are race-track smooth and all roads on our trip are perilous in some way. Please note that there will be roads of varying width on some points of our journey. Where possible we have identified these in the instructions, however not all have been identified.

You need to exercise caution for uneven road surfaces as well as cracks and potholes. We have not indicated in the directions where we came across potholes during our research of the route – there is a rolling programme of road repairs being undertaken and some of the areas we noticed may have been repaired by the time we visit.

You need to approach all roads moderately. You must exercise caution at all times and no liability is accepted for any damage you sustain to yourself or your car.

In particular, be careful of:

- Animals in the road – especially sheep, cattle and deer.
- Heavy traffic – this can vary depending on weather.
- Cyclists and motorcyclists – especially on mountain passes.
- Blind crests – they are seriously dangerous. Be absolutely sure you have good visibility before overtaking and never overtake on a blind crest.



**SUPPORT VEHICLE**

The support vehicle (SV) will follow the prescribed route exactly. Where alternative routes are provided, the SV will follow the main scenic route. Where the main scenic route is diverted (e.g. by roadworks) or changed en-route (e.g. inclement weather), the SV will follow the diverted/modified route.

**MAPS**

Overview maps of each day are provided, to give you an indication of the route for that day. They do not contain the same level of detail as maps that can be purchased.



## DRIVING GUIDELINES

This trip should be a lot of fun for everyone who takes part. In order to ensure this, please observe the following guidelines:

- Drive well within your limits and treat all traffic en-route with courtesy and respect.
- Do not drive when you are tired. Take rests when you need them and use shortcuts if necessary. Remember that you are on unknown and often difficult roads and that you only need to lose concentration once to damage your car or yourself.
- Do not race each other, or anyone else you come across en-route. They will not be impressed, and you could easily end up with a damaged car and miss the rest of the trip.
- Observe speed limits and be particularly aware of national conventions within built up areas or in poor weather conditions. Remember that if you speed past a police patrol, they may not stop you but will certainly take great interest in every other sports car that passes.
- Look after your car. You are going to be doing more miles on the tour than some owners do in a month, so check oil, water levels and tyres etc. regularly.
- Look after yourselves. It is a lot of driving in a short time and drivers who stay rested and fit will get the best out of the journey. Take lots of cold drinks.
- Do not just follow the car in front of you. They may be able to see further up the road than you, but if they make a mistake, you are sure to share in it. On twisty blind roads it is best to leave at least ten car lengths between you and the car in front.
- Remember! Everyone on this trip is an ambassador for the GRRC and performance car drivers everywhere. Do not let them or yourself down. Please make it a trip to remember for all the right reasons.

## SATELLITE NAVIGATION

Although you will be provided with a Satellite Navigation at the beginning of the tour, if you wish to use your own means of satellite navigation, we can send you the route as a GPX file for you to upload onto your own device. The GRRC use an app called MapOut, which can be used on iOS devices, and is downloadable for a small fee. Alternatively, if you are an Android user you can download 'GPX viewer'. These apps allow you to see the whole route, zoom in and out and see your location in real time. The GRRC would **strongly recommend** using one of these apps as you will be able to track your location along the route in real time.



## SATELLITE NAVIGATION HOW TO GUIDE

### GARMIN SATELLITE NAVIGATION UNITS

- Plug in unit using cigarette lighter power source. Switch on using button on the back left if the unit does not turn on automatically.
- Allow unit to ‘acquire satellites’ – this is very important otherwise the route will not work correctly. To check this press ‘View Map’ once there is a grey bar on top of the screen saying ‘Ready to Navigate’ click back (small arrow bottom left).
- Press Apps (2<sup>nd</sup> button on home screen) and navigate to Route Planner (4<sup>th</sup> button on first row). Then select your chosen route eg: Monday 27<sup>th</sup> April – Moselle Beginnings.
- Once Selected, click ‘Go’, ‘Okay’ and then ‘Start’. You will then receive directions to your chosen destination.

### MAPOUT APP

Please note only available on iOS. A small fee is chargeable before downloading.

MapOut will not provide spoken step by step instructions, however it provides you with the routes clearly marked on the map. Your live location will then appear as a blue dot on the map allowing you to track yourself along the route.

Step by Step guide:

- Download MapOut and register for an account
- Send the GPX files (in email) to your MapOut email address, found by pressing the bottom right button that is three dots and lines.
- The route will then appear in this area.
- Tap on the route which will then display on the map, for added reassurance you can download the maps for the areas you cover by selecting the squares of the map the route travels through and pressing download.
- Should you wish to only show each day’s route – click the bottom right button which is three dots and lines.
- Press the ‘I’ button on the route which will take you through to the below page.
- Select which route you wish to hide by tapping on it and then press the top right-hand icon that looks like a speech bubble and click visibility. This will hide the route, reverse to unhide.

### GETTING SET UP

The GRRC team will be on hand at the hotel and throughout the duration of the drives to assist with all queries or concerns with the navigation systems. We will always advise to navigate yourselves using a combination of methods; Garmin Sat Navs, MapOut, or the written guidance in this route book.





## DRIVING ABROAD

### DRIVING IN GERMANY

Germany remains one of the most popular destinations for motoring enthusiasts and for good reason too! With world renowned Autobahns, jaw dropping mountain passes and plenty to see along the way, you can be certain to have some fun on these European roads.

We encourage that the following documents should always be carried whilst in Germany:

- Full, valid driving licence
- Proof of vehicle insurance
- Proof of ID (passport)
- V5C certificate (also known as a V5C logbook)
- Travel insurance documents
- European Breakdown Cover policy number and documents

Vehicles registered in the UK must display the letters “UK” when driven in Germany. If your vehicle does not have the UK identifier within the number plate, you will require a UK sticker when driving. GB stickers are no longer valid.

#### Driving in Germany packing checklist

Aside from the documents above, there are some legally required items you must bring with you to drive in Germany. Unless your headlights can be adjusted, it is a legal requirement to carry headlamp converters (stickers for your headlights when driving on the right, so your lights do not dazzle motorists coming the other way). A warning triangle, reflective jacket and small first aid kit is also compulsory to carry in vehicles in case of a breakdown.

#### Speed Limits:

Germany uses the metric system for all road signs, meaning speed limits and other road signs including distance are indicated using kilometres and metres.

|                        |         |
|------------------------|---------|
| In Built Up Areas      | 50km    |
| Outside built-up areas | 100km/h |
| Motorways              | 130km/h |
| City roads             | 30 km/h |

#### Speeding

Speeding fines in Germany depend on the speed at which offenders are caught and the road on which they are driving. They range from €20 for exceeding the speed limit by less than 10km/h on a motorway to €800 for going over the limit by more than 70km/h in a built-up area.

#### Drink-driving law in Germany

The legal drink-drive limit in Germany is 0.05%. For novice drivers or those under the age of 21, there is a zero-tolerance policy. Police can carry out roadside tests randomly or if they suspect you of being over the limit

#### German emissions sticker (Umweltplakette)

If you are driving through Germany, you might need an *Umweltplakette* (emissions sticker) to enter low-emission zones (*Umweltzonen*) in cities like Cologne. This applies to most vehicles, including those from abroad—though motorcycles are off the hook! The sticker colour shows your vehicle’s emissions level. You can easily get one online or at registration offices by showing your vehicle documents.

Please note: a sticker will only be required when driving into Cologne for our Start Location, the rest of our pre planned routes do not require any low emissions stickers.

If you require more information on driving in Germany, please see the below link:

<https://www.rac.co.uk/drive/travel/country/germany/>



## DRIVING IN LUXEMBOURG

Luxembourg may be small but it is a fantastic destination for motoring enthusiasts! With beautifully maintained roads, scenic forest routes and valleys and quick connections into neighbouring countries, you can be certain to enjoy a smooth and memorable drive through this charming European nation.

We encourage that the following documents should always be carried whilst in Luxembourg:

- Full, valid driving licence
- Proof of vehicle insurance
- Proof of ID (passport)
- V5C certificate (also known as a V5C logbook)
- Travel insurance documents
- European Breakdown Cover policy number and documents

Vehicles registered in the UK must display the letters “UK” when driven in Luxembourg. If your vehicle does not have the UK identifier within the number plate, you will require a UK sticker when driving. GB stickers are no longer valid.

### Driving in Luxembourg packing checklist

Aside from the documents above, drivers are legally required to carry the following items in order to drive in Luxembourg. A warning triangle and reflective jacket are compulsory to carry in case of a breakdown. A first aid kit and spare bulbs are also recommended but not mandatory.

If your headlights cannot be adjusted, you will need headlamp converters to avoid dazzling oncoming traffic when driving on the right-hand side of the road.

### Speed Limits:

Luxembourg also uses the metric system for all road signs, meaning speed limits and distances are shown in kilometres and metres.

|                        |         |
|------------------------|---------|
| In Built Up Areas      | 50km    |
| Outside built-up areas | 100km/h |
| Motorways              | 130km/h |
| City roads             | 30 km/h |

Speed limits may be reduced during poor weather conditions, so be sure to watch for variable signage.

### Speeding

Speeding fines in Luxembourg depend on both the road type and the seriousness of the offence. Minor speeding can result in on-the-spot fines starting around €49, while more severe violations can lead to significantly higher penalties and potential licence repercussions for residents.

### Drink-driving law in Luxembourg

The legal drink-drive limit in Luxembourg is 0.05%. For novice drivers (less than two years of driving experience), the limit is reduced to 0.02%. Police may carry out roadside breath tests either randomly or if they suspect impairment.

### Low-emission regulations in Luxembourg

Luxembourg does *not currently operate* a national low-emission zone system, and no emissions sticker is required for driving anywhere within the country.

If you require more information on driving in Luxembourg, please visit the below link:

<https://www.rac.co.uk/drive/travel/country/luxembourg/>



## DRIVING IN BELGIUM

With picturesque countryside routes, well-maintained motorways and quick access to neighbouring countries, you can see why Belgium is one of the top locations for driving in Europe.

We encourage that the following documents should always be carried whilst in Belgium:

- Full, valid driving licence
- Proof of vehicle insurance
- Proof of ID (passport)
- V5C certificate (also known as a V5C logbook)
- Travel insurance documents
- European Breakdown Cover policy number and documents

Vehicles registered in the UK must display the letters “UK” when driven in Belgium. If your vehicle does not have the UK identifier within the number plate, you will require a UK sticker when driving. GB stickers are no longer valid.

### Driving in Belgium packing checklist

Aside from the documents above, there are some legally required items you must bring with you to drive in Belgium. A warning triangle and reflective jacket are compulsory in case of a breakdown and the reflective jacket must be accessible from inside the vehicle. A first aid kit and fire extinguisher are strongly recommended, most Belgian-registered cars are required to carry them. If your headlights cannot be adjusted, you will also need headlamp converters to avoid dazzling oncoming traffic when driving on the right.

### Speed Limits:

Belgium uses the metric system for all road signs, so speed limits and distances are displayed using kilometres and metres.

|                        |         |
|------------------------|---------|
| In Built Up Areas      | 50km    |
| Outside built-up areas | 90km/h  |
| Motorways              | 120km/h |
| City roads             | 20 km/h |

### Speeding

Speeding fines in Belgium are taken seriously and can be issued both on the spot and by post. Minor speeding offences usually start from around €50 but more severe violations can escalate quickly into several hundred euros. Excessive speeding may also result in a mandatory court appearance.

### Drink-driving law in Belgium

The legal drink-drive limit in Belgium is 0.05%. For novice drivers with less than two years of driving experience, the limit is stricter at 0.02%. Police frequently conduct roadside checks, and penalties for exceeding the limit can include heavy fines, driving bans, or vehicle impoundment.

### Low-emission zones (LEZ) in Belgium

Several Belgian cities operate permanent low-emission zones to reduce pollution. The main locations include Brussels, Antwerp and Ghent. These zones restrict older or higher-polluting vehicles, including foreign-registered ones.

Unlike Germany, Belgium does not use a sticker system. Instead, vehicles must be registered online in advance before entering a LEZ. Failure to register can result in fines even if your vehicle meets the emissions requirements.



Please note: A low-emission zone affects drivers only if entering these designated cities. Our pre-planned routes do not require entry into any active LEZ areas unless specifically stated. However, if you are travelling through Belgian Cities before our trip, please see the below link to register your vehicle.

<https://lez.brussels/mytax/en/registration>

If you require more information on driving in Belgium, please see the below link:

<https://www.rac.co.uk/drive/travel/country/belgium/>



## GENERAL ADVICE

### DRESSCODE

During the day, whilst driving, we advise you to wear loose, comfortable clothing bearing in mind that you will be spending substantial periods of time in the car. For the evening, smart casual clothing is welcomed for our drink receptions and dinner.

### DRINKING

Please be aware that you have some long driving days during the trip and if you feel worse for wear on any morning, it is better for you and other people on the trip that you stay put until you are fit to drive.

### PHONE CALLS

Please note that it is illegal to make a phone call from a hand-held phone whilst driving. Please use a hands-free set. A tour WhatsApp group will be created so that we can communicate as a group, share images and share live updates of our location.

### TIPS BEFORE THE TRIP

- Get travel insurance – A smart choice when travelling across borders. Whether you are exploring Germany’s scenic countryside, Luxembourg’s forested routes or Belgium’s cultural regions, comprehensive insurance keeps you covered for any unexpected events during your multi-country trip.
- Weather in late April to early May – Expect mild spring conditions with temperatures typically ranging between 14–20°C during the day and cooler evenings. Rain showers are still common but sunny spells become more frequent. A light waterproof jacket and adaptable layers will help you stay comfortable as the weather shifts.
- Daylight hours – Enjoy long and bright days, with sunrise around 0600hrs and sunset between 2030hrs and 2115hrs across all three countries. This gives you plenty of time for scenic drives, sightseeing stops and exploring towns, castles and forests in daylight
- Pack for variety – Spring can vary widely as you move between regions. Higher-altitude areas in Germany can still feel brisk, while urban areas in Belgium or Luxembourg may feel warmer. Pack waterproof footwear, a warm jumper or fleece and sun protection. Layers will be essential for staying comfortable throughout the day.
- Local language
  - **Germany:** The main language is German, though English is broadly understood in cities and tourist areas.
  - **Luxembourg:** Luxembourgish, French and German are all official languages. English is commonly spoken in hospitality settings.
  - **Belgium:** Dutch (Flemish), French and German are spoken depending on the region. English is widely recognised, especially in major towns and tourist locations.
- In an emergency, call 112 – This emergency number works across Germany, Luxembourg and Belgium for police, fire and medical services. It connects you to local responders instantly, no matter which country you are travelling through.

### WHAT TO BRING WITH YOU

Below is a summary of what we recommend you bring with you. It is not exhaustive and certain items (which may not be listed below) are required as a matter of law. It is your responsibility to comply with those laws and to adequately prepare yourself, your passengers and your car for the tour.



## FOR YOU AND EACH PASSENGER

- This Route Book - you will be supplied with a printed one on rendezvous.
- Driving License
- Credit cards
- Sunscreen
- Health and travel insurance documents
- Medication
- Water – keep at least one litre in the car for emergencies
- Mobile phone and chargers (mains and in-car) plus hands free set
- Camera and charger
- Comfortable driving shoes
- Detailed maps

## FOR YOUR CAR

- Car insurance documents
- Manufacturer's handbook
- Car breakdown recovery papers and contact numbers
- Oil and coolant
- UK Car Sticker
- First Aid Kit
- Fire extinguisher & Tool kit
- Spare tyre or tyre foam
- Spare bulbs & tow rope
- Petrol can (5 litre, plastic) & leaded petrol additive (if your car runs on leaded fuel)

## WHATSAPP GROUP COMMUNICATION


Throughout the trip we will be using WhatsApp messenger to keep you up to date with any news or information we need to update you on along the way including timings, coffee stops and any traffic updates. This useful tool allows members to share their location with us and gives you the opportunity to communicate with the rest of the group and share photos whilst on the trip.

## DOWNLOADING THE APP

On an iPhone head to the App store or on an Android head to Google Play and search for WhatsApp. The app is free to download. Open WhatsApp and follow the set-up instruction guide on the screen. We will add you to the group the day the trip begins (27<sup>th</sup> April 2026) and you will receive a welcome message from T'éa (GRRC Event Planner). If you do not have the app before the group is set up, we can add you once you have downloaded the app. The group will be titled 'Ardennes Adventure 2026'.

## SHARING YOUR LOCATION

We ask that on the morning of each day the members share their location with us in case anyone needs any assistance on the drive or may have taken a wrong turning on the route. To share your location, follow the below instructions:

1. Enable location permissions for WhatsApp in your phone's **Settings**. Tap **Privacy > Location Services > WhatsApp > Always**.  
Alternatively, go to your phone's **Settings > WhatsApp > Location > Always**.
2. Open an individual or group chat.
3. Tap **+ > Location > Share Live Location**.
4. Select the length of time you would like to share your live location. Your live location will stop being shared after the selected amount of time. Optionally, add a comment.
5. Tap 

The GRRC team may add locations to the group to assist with directions or coffee stops. Members will be able to click into the shared locations and be routed through the phone navigation for the most direct route to their location.



## HOTEL DETAILS AND OVERVIEW

| DATE               | DESTINATION   | HOTEL ADDRESS   |
|--------------------|---|---|
| 27 – 29 April 2026 | Schloss Lieser<br>+49 6531 98 69 90<br><a href="mailto:info@schlosslieser.de">info@schlosslieser.de</a> | Schloss Lieser - Autograph<br>Collection<br>Moselstraße 33<br>54470 Lieser, Germany |



### SCHLOSS LIESER

Schloss Lieser, overlooking the peaceful banks of the Moselle River in the heart of Germany's famed wine region, is a five-star sanctuary where imperial elegance meets modern refinement. Housed within a meticulously restored 19th-century castle and surrounded by rolling vineyards and river views, the hotel features beautifully appointed rooms and suites that blend historic charm with contemporary comfort. Guests can savour exceptional cuisine inspired by regional flavours, relax in the serene spa with its wellness facilities or wander the landscaped grounds and nearby walking trails. Whether enjoying a quiet moment in one of the castle's grand salons or discovering the beauty of the Moselle Valley, Schloss Lieser offers an enchanting and unforgettable retreat.

### THINGS TO DO IN LIESER

Embark on an unforgettable escape to the charming village of Lieser, a jewel of the Moselle Valley known for its rolling vineyards, historic estates and peaceful riverside scenery. Wander through the picturesque lanes of this wine-growing village, where centuries-old architecture and family-run wineries offer an authentic taste of the region's heritage. Explore nearby Bernkastel-Kues, one of the Moselle's most beautiful towns, with its half-timbered houses, bustling market square, and panoramic castle ruins overlooking the river. For breathtaking views, follow the Moselsteig hiking trails that wind through steep vineyards and forested hillsides or enjoy a leisurely bike ride along the gentle riverside paths. Wine lovers can savour world-class Rieslings at local estates, while river cruises provide a serene way to admire the valley's landscapes. Whether you are discovering charming medieval villages, sampling regional cuisine or simply soaking in the tranquil beauty of the Moselle, Lieser offers a perfect blend of nature, culture and relaxation.

## HOTEL DETAILS AND OVERVIEW

| DATE                  | DESTINATION  | HOTEL ADDRESS  |
|-----------------------|--|--|
| 29 April – 1 May 2026 | Sanglier Durbuy<br><a href="tel:+32286213262">+32 (0)86 21 32 62</a><br><a href="mailto:info@sanglier-durbuy.be">info@sanglier-durbuy.be</a> | Sanglier Durbuy<br>Place aux Foires 2, 6940<br>Durbuy, Belgium |



### SANGLIER DURBUY

Sanglier Durbuy, nestled in the heart of the historic town of Durbuy (the “smallest city in the world”), offers an elegant yet inviting retreat surrounded by the natural beauty of the Ardennes. This beautifully restored boutique hotel combines contemporary sophistication with warm, rustic charm, featuring stylish rooms and suites designed for comfort and relaxation. Guests can savour exceptional dining crafted from local Ardennes produce, including refined dishes at one of the many Michelin starred restaurants in the square. With its central location, visitors can stroll through Durbuy’s medieval streets, explore nearby forest trails or enjoy outdoor activities such as kayaking and hiking. Blending tranquillity, modern luxury and authentic Belgian hospitality, Sanglier Durbuy provides the perfect base for an unforgettable stay in this enchanting region.

### THINGS TO DO IN DURBUY

Explore the enchanting town of Durbuy, where cobbled streets, wooded hills and rich Ardennes heritage come together to create a magical escape. Wander through the medieval heart of Durbuy, filled with charming stone houses, boutiques, and the iconic Topiary Park, a unique garden of over 250 sculpted plants overlooking the river. Outdoor enthusiasts can venture into the surrounding forests for hiking or cycling, paddle along the Ourthe River by kayak or test their skills at the nearby Adventure Valley park, offering everything from zip-lining to treetop walks. For sweeping views of the Ardennes countryside, follow one of the scenic trails that rise above the town or enjoy a peaceful riverside stroll. Food lovers can savour regional Belgian specialities, dine at one of the many Michelin Starred restaurants in the square or visit local artisanal shops. Whether you are exploring historic landmarks, indulging in local flavours or simply soaking in the tranquil woodland scenery, Durbuy offers a perfect blend of adventure, culture and natural beauty.

## DAY 1 – MOSELLE BEGINNINGS

**MONDAY 27 APRIL 2026**

Ossendorf – Junkersdorf – Hillesheim – Walsdorf – Oberehe-Stroheich – Dreis-Brück – Lieser

|  |   |
|--|---|
| <b>Distance:</b>                       | 101 miles/ 163 km                         |
| <b>Estimated Driving Time:</b>         | 2 hours                                   |
| <b>Advised Departure Time:</b>         | 1300hrs                                   |
| <b>Departure Point:</b>                | MOTORWORLD Cologne - Rhineland            |
| <b>Expected Arrival Time at Hotel:</b> | 1530hrs (including time for a brief stop) |

### OVERVIEW

Your journey begins at MOTORWORLD Cologne, where engineering brilliance and motoring heritage set the tone for the adventure ahead. Leaving the city, you begin the direct high-speed run south, with smooth, open sections that give your car the perfect chance to stretch its legs. As you turn off toward the Moselle Valley, the landscape shifts dramatically, guiding you onto gorgeous scenic roads lined with vineyards, river bends and storybook villages. Your destination is the magnificent Schloss Lieser, an elegant castle overlooking the Moselle, offering timeless charm and a serene retreat after an exhilarating drive.

### LOCAL INFORMATION

Your journey from MOTORWORLD Cologne to Schloss Lieser begins with a fast and direct run down the A1 Autobahn, passing through Frechen and Hürth before leaving the outskirts of Cologne behind and settling into smooth, open motorway that allows the cars to stretch their legs. As you continue southwest past Euskirchen, the scenery shifts from urban edges to rolling fields, signalling your approach to the Eifel region. Once beyond Blankenheim, the route becomes more rural and scenic, with the forested hills and volcanic landscapes of the Natur- und Geopark Vulkaneifel appearing on either side of the road. Turning off the Autobahn, you follow quieter, winding routes through small villages and valleys as the terrain opens into vineyard-covered slopes marking the entrance to the Moselle Valley. The final stretch guides you along beautiful riverside and hillside roads until Schloss Lieser comes into view, perched above the river and surrounded by the timeless charm of the region.

### NOTEABLE TOWNS, LANDMARKS AND ATTRACTIONS

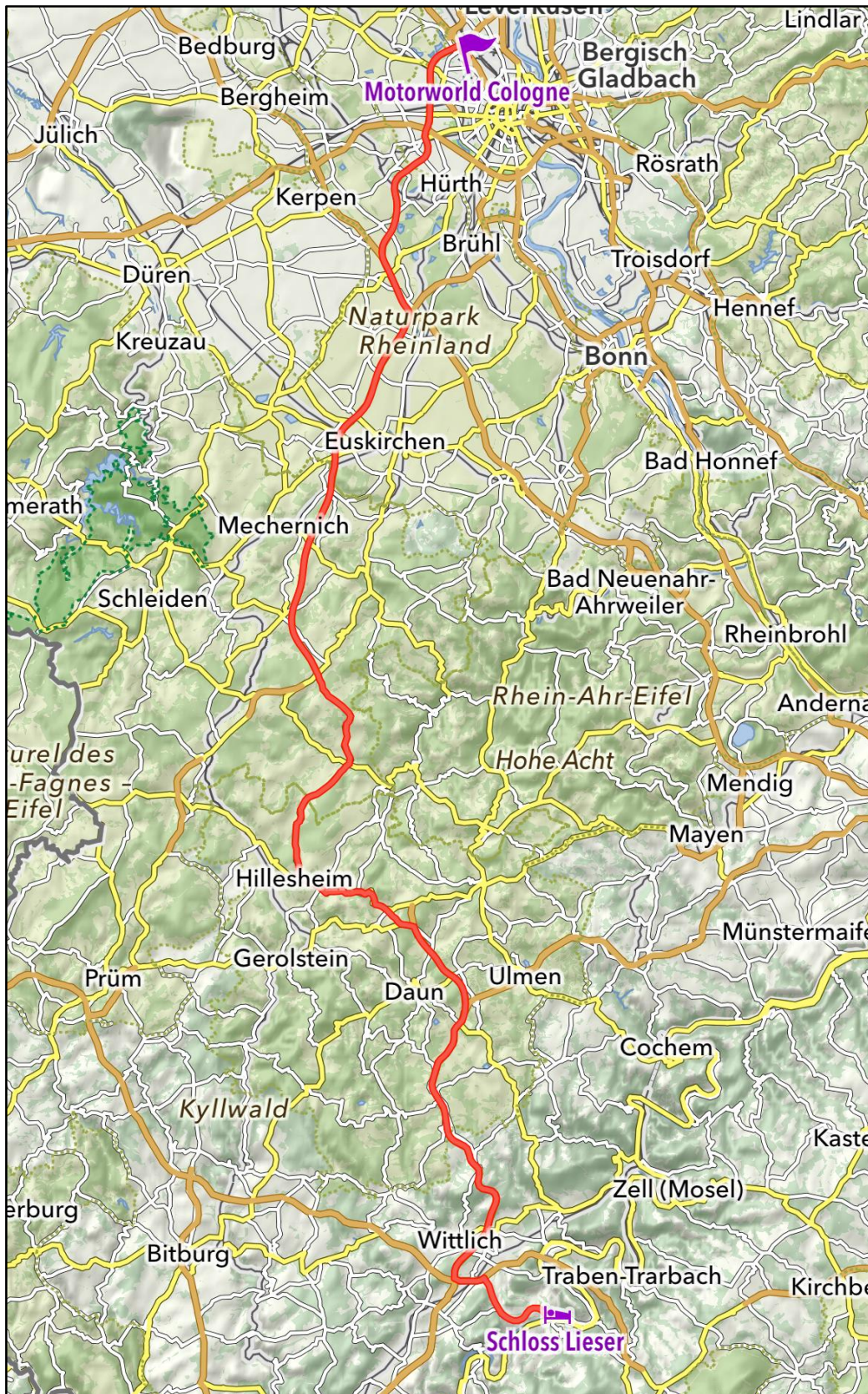
- **Cologne**, one of Germany's most vibrant cities, blending rich history with a lively modern atmosphere. If time allows, explore the iconic Cologne Cathedral or enjoy a stroll along the Rhine promenade before heading south onto the Autobahn.
- **Hillesheim**, a charming town in the heart of the Eifel region, offers a mix of medieval character and peaceful countryside. Wander through its historic old town or enjoy a short walk along the Eifelsteig trails before continuing your drive toward the Moselle.
- **Lieser**, a peaceful wine village on the Moselle, is surrounded by steep vineyards and riverside charm. Visit the historic Schloss Lieser Wine Cellar or take a stroll to the nearby Moselterrassen viewpoint for beautiful river and vineyard views before settling in at the castle.

### UPON ARRIVAL

After a direct and exhilarating run down the Autobahn and a beautiful approach into the Moselle Valley, you will arrive at the magnificent Schloss Lieser, a five-star retreat overlooking the river and surrounded by sweeping vineyards. Check-in is available from 1500hrs, giving you time to settle into your elegant accommodation and explore the castle's historic surroundings at your leisure. At 1900hrs, we will gather for a welcome drinks reception in the Puricelli Restaurant, a relaxed opportunity to meet fellow guests and enjoy the atmosphere of this remarkable setting. Dinner will follow at 2000hrs in the same restaurant, where a refined culinary experience awaits, setting the tone for the unforgettable days ahead.



# DAY 1 – MOSELLE BEGINNINGS OVERVIEW



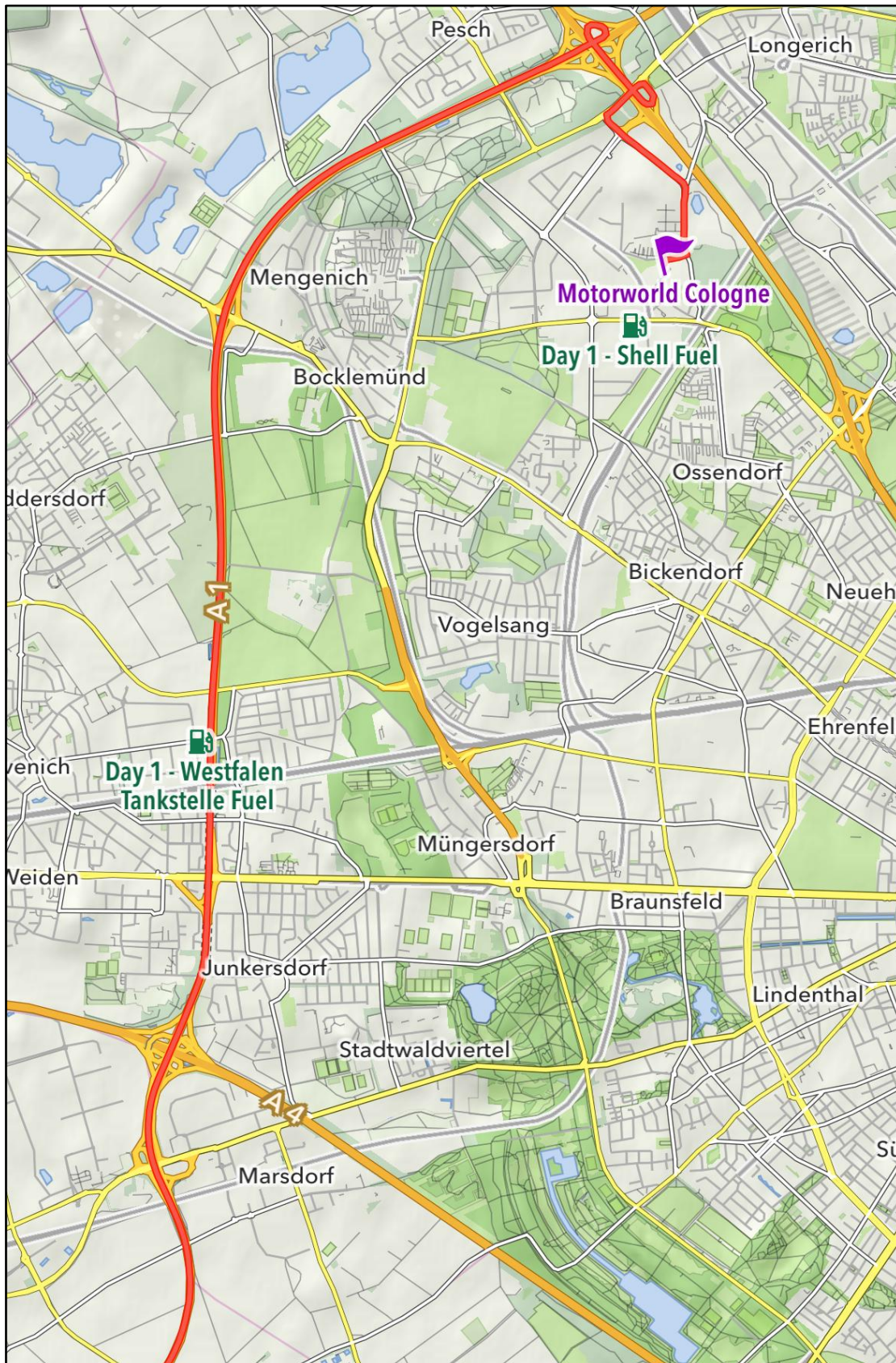
## DAY 1 – MOSELLE BEGINNINGS INSTRUCTIONS

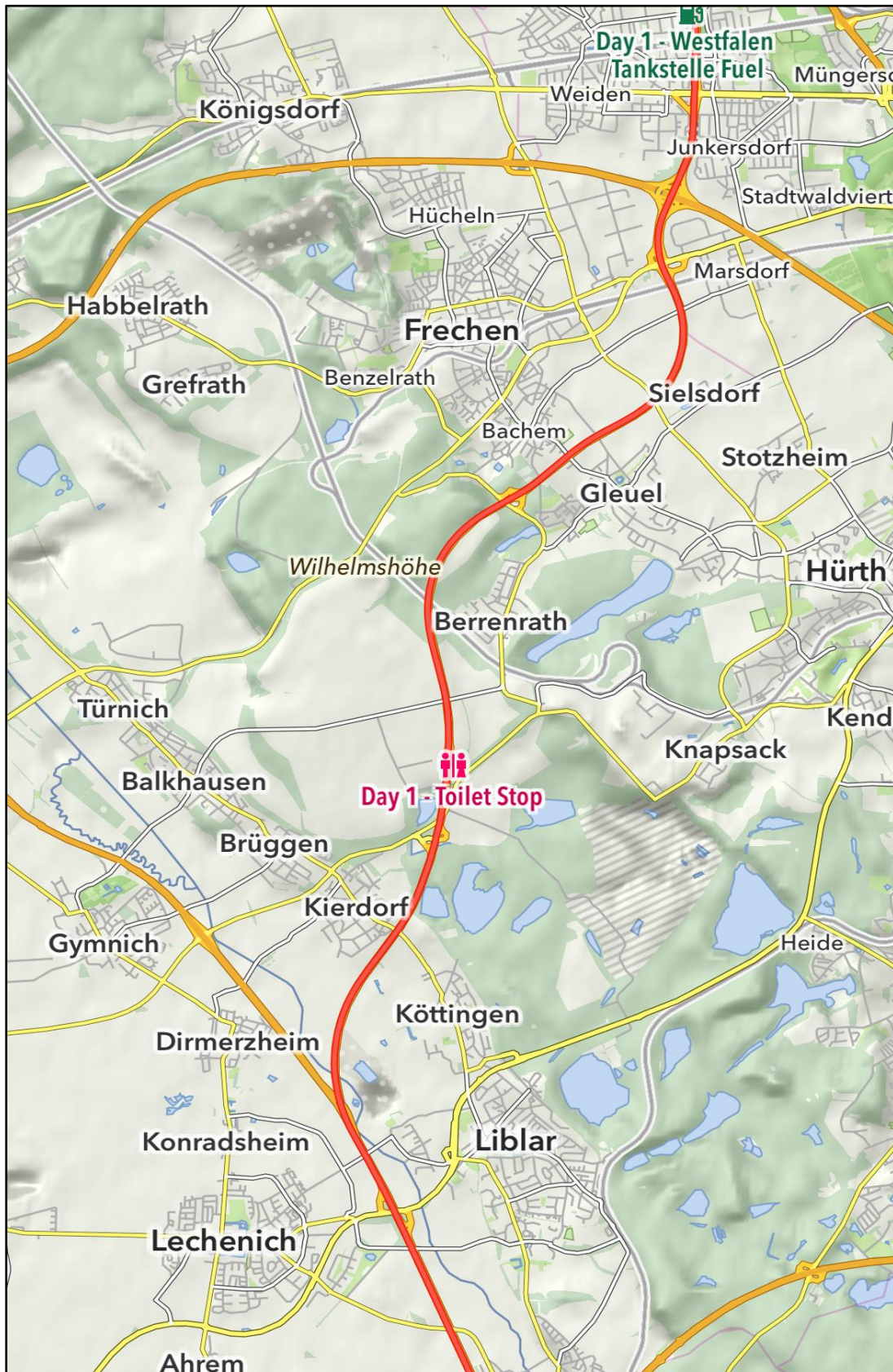
|    | <b>DIRECTION</b><br>(Head towards)              | <b>INSTRUCTION</b>   | <b>DIST ANCE</b><br>(for X<br>km/miles) |
|----|---|--|---|
| 1  | --  | Turn right onto Butzweilerhofallee   | 156m/<br>510ft                          |
| 2  | --  | Turn left onto Butzweilerstraße  | 555m/<br>0.3miles                       |
| 3  | 57/1/ Nord/<br>Medienzentrum                    | Continue straight onto Alte Escher Str.  | 776m/<br>0.4miles                       |
| 4  | 57/1/ K-<br>Chorweiler-<br>Longerich            | Turn right onto Militärringstraße  | 354m/<br>0.2miles                       |
| 5  | Dortmund/<br>Koblenz                            | Turn right to merge onto A1 toward Koblenz   | 4.7km/<br>2.9miles                      |
| 6  | Koblenz/Frechen/<br>1                           | Keep left to stay on A1  | 5.8km/<br>3.6miles                      |
| 7  | Koblenz/1                                       | Keep left to stay on A1  | 19.6km/<br>12.1miles                    |
| 8  | Trier/B51/<br>Euskirchen                        | At the interchange 109-Kreuz Bliesheim, keep right and follow signs for A1 toward Trier/B51/Euskirchen | 1.5km/<br>0.9miles                      |
| 9  | Euskirchen                                      | Continue onto A1   | 36.2km/<br>22.4miles                    |
| 10 | Blankenheim/<br>Dahlem/ Trier                   | Take the exit toward L115  | 697m/<br>0.4miles                       |
| 11 | Gerolstein/Hillesh<br>eim/Nürburgring           | Turn left onto L115  | 15.1km/<br>9.3miles                     |
| 12 | Gerolstein/<br>Hillesheim                       | Continue onto L26  | 1.6km/ 1.0miles                         |
| 13 | Trier/Koblenz/<br>Gerolstein/<br>Hillesheim     | At the roundabout, take the third exit and stay on L26   | 6.6km/<br>4.1miles                      |
| 14 | Koblenz/Trier/<br>Daun/Gerolstein               | Turn left onto Koblenzer Str./B421   | 11.2km/<br>6.9miles                     |
| 15 | Trier/Koblenz/Da<br>un/Walsdorf                 | At the roundabout, take the 2nd exit onto Dockweilerstraße/B421  | 64m/<br>210ft                           |
| 16 | Trier/Koblenz/<br>Nürburgring/<br>Kelberg/ Daun | At the roundabout, take the 2 <sup>nd</sup> exit onto Breite Str then continue on L67                  | 1.7km/<br>1.0miles                      |
| 17 | Trier/ Koblenz/<br>Daun                         | Turn left onto B410  | 1.1km/<br>0.6miles                      |
| 18 | Trier/Koblenz/1                                 | Turn left to merge onto A1 toward Trier/Koblenz  | 40.3km/<br>25.0miles                    |

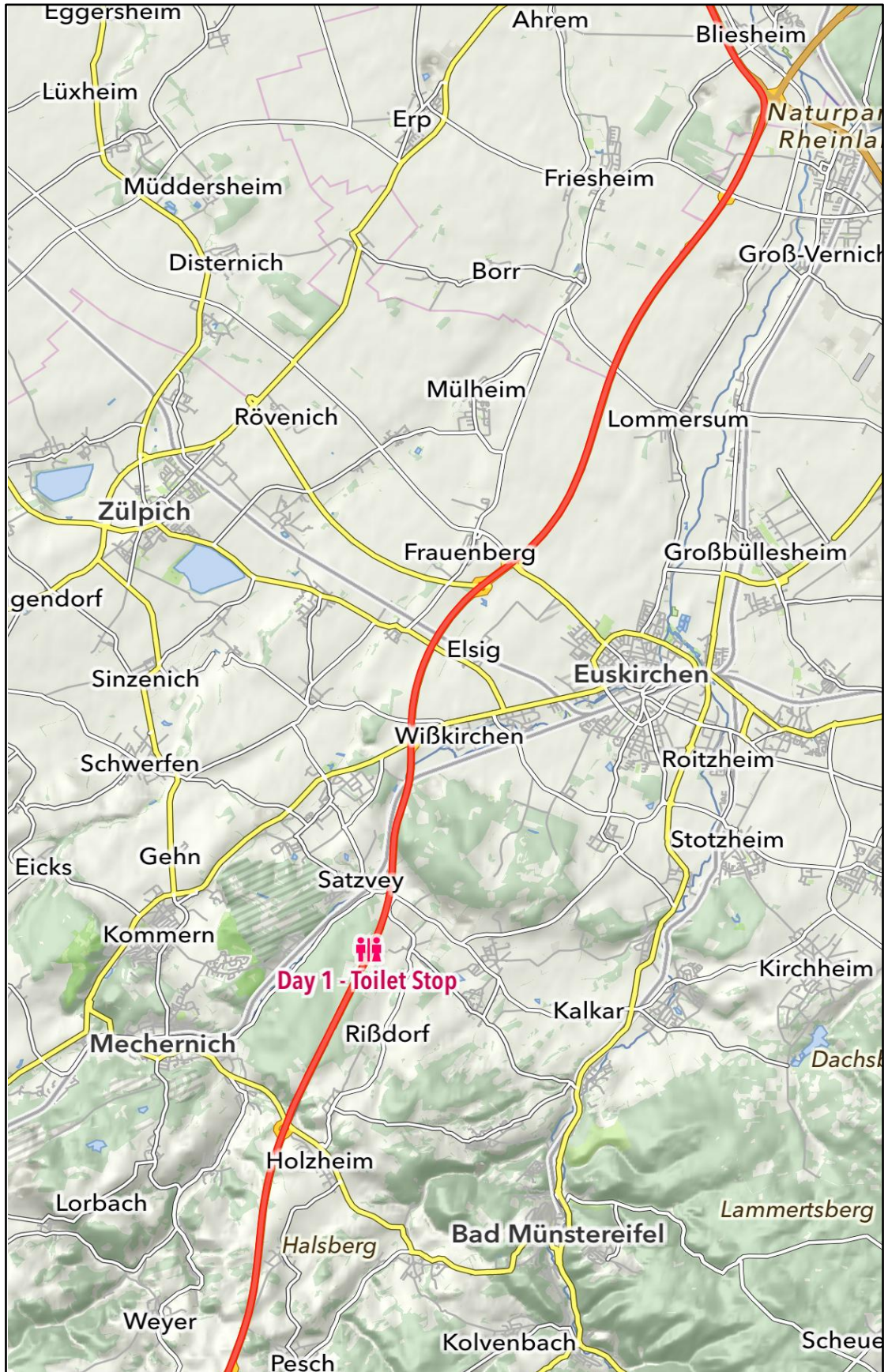
|   |   |  |                    |
|---|---|--|--------------------|
| 19  | Mainz/Flughafen<br>Hahn                                     | At the interchange 126-Kreuz Wittlich, keep right and follow signs for B50 toward Mainz/Flughafen Hahn | 1.7km/<br>1.0miles |
| 20  | Luttich/ Bitburg/<br>Wittlich-West                          | Continue onto B50/E42  | 2.4km/<br>1.4miles |
| 21  | Bernkastel-Kues/<br>Mülheim a.d.<br>Mosel                   | Take the exit toward Bernkastel-Kues/ Mülheim a.d. Mosel   | 0.2km/<br>0.1miles |
| 22  | Bernkastel-Kues/<br>Mülheim a.d.<br>Mosel/ Osann-<br>Monzel | At the roundabout, take the 3rd exit onto K56/L53  | 3.4km/<br>2.2miles |
| 23  | Bernkastel-Kues/<br>Mülheim a.d.<br>Mosel/ Osann-<br>Monzel | Continue onto L47  | 6.0km/<br>3.7miles |
| 24  | Lieser  | Turn left to stay on L47   | 0.6km/<br>0.3miles |
| 25  | Bernkastel-Kues   | Continue onto Moselstraße/L47  | 131m/<br>430ft     |
| 26  | Schloss Lieser  | Turn left into Schloss Lieser  | 13m/<br>43ft       |
| <i>You have arrived at Schloss Lieser</i> |   |  |                    |

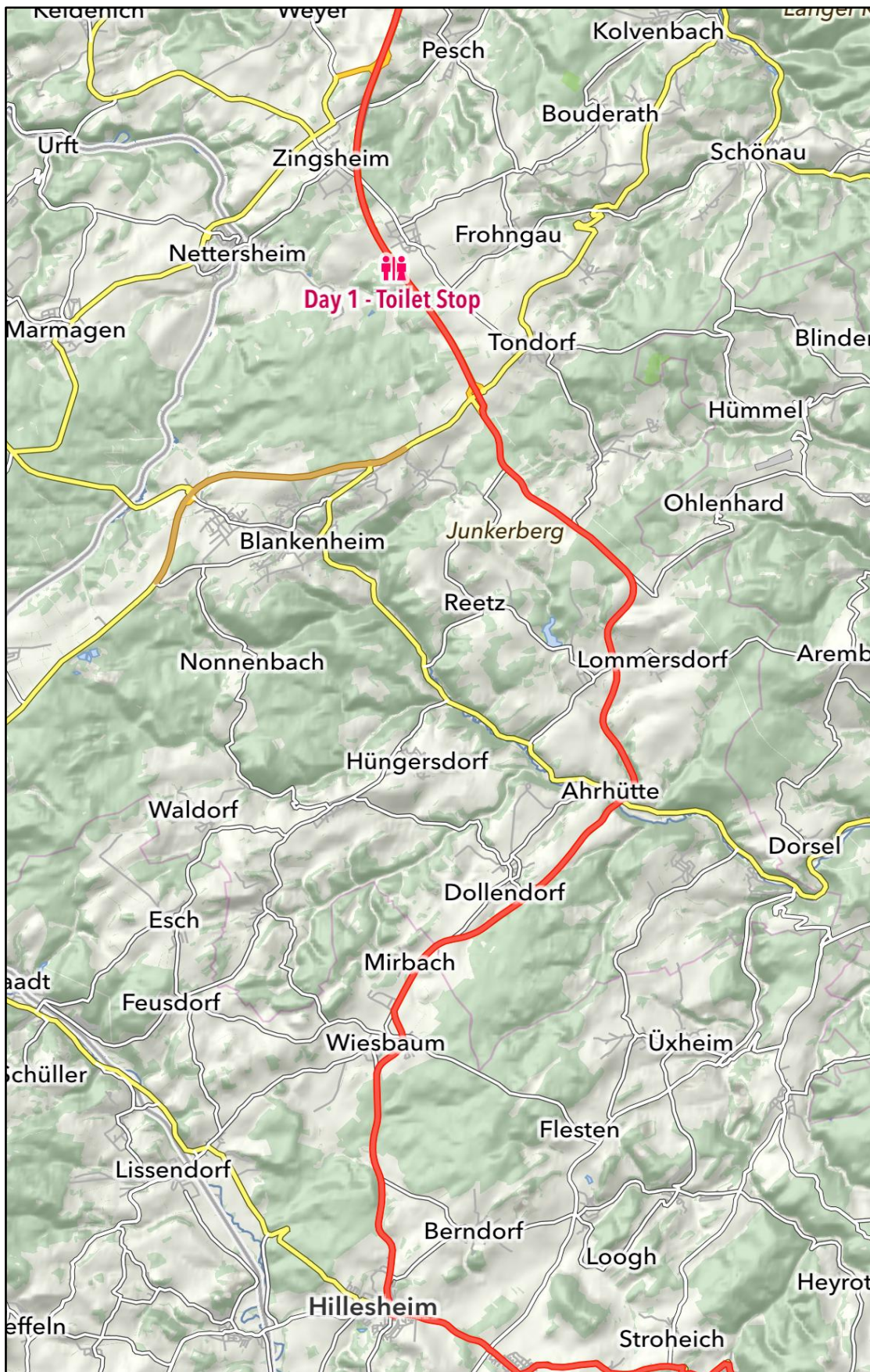


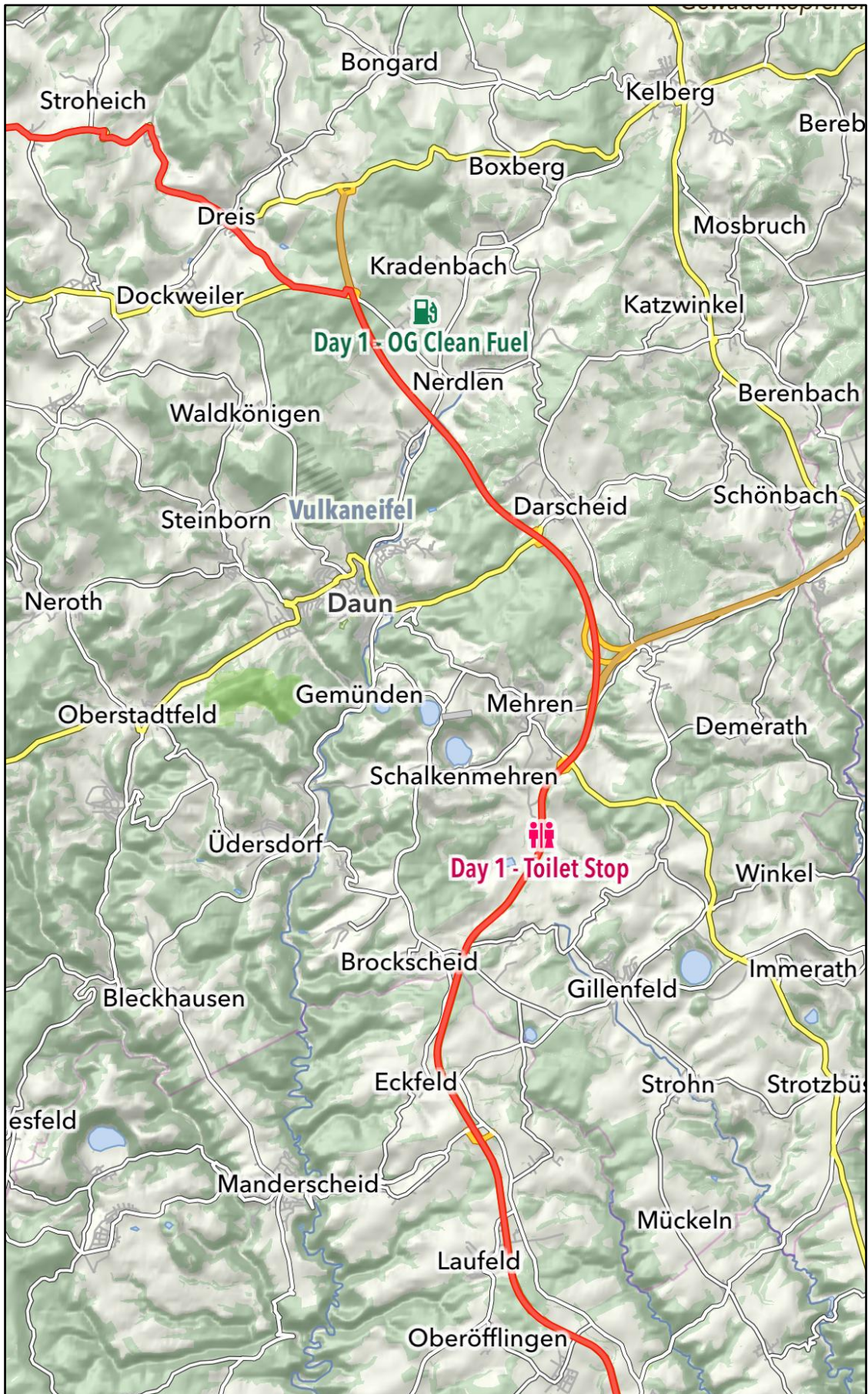
# DAY 1 – MOSELLE BEGINNINGS MAPS

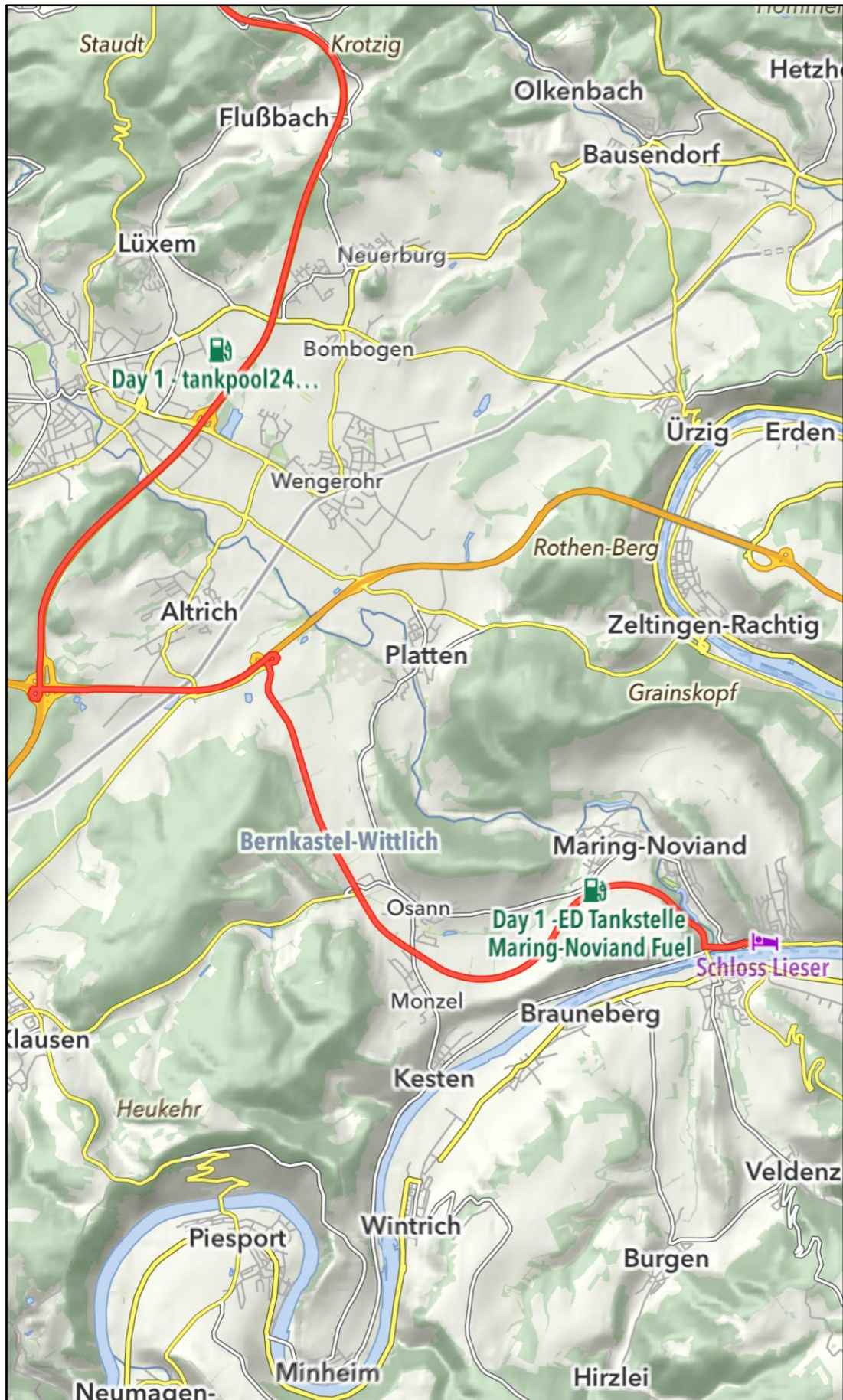












## DAY 2 – FROM NATURE TO NÜRBURGRING

TUESDAY 28 APRIL 2026

Lieser – Bernkastel-Kues – Ürzig – Bausendorf – Kinderbeuern – Hontheim – Strotzbüsch – Mehren  
 – Kirchweiler – Pelm – Gerolstein – Büdesheim – Kalenborn-Scheuern – Oberbettingen – Hillesheim  
 – Kerpen – Barweiler – Nürburg – Welcherath – Brücktal – Büchel – Ernst – Ellenz Poltersdorf –  
 Kröv

|  |                  |
|--|------------------|
| Distance (Inc Return Journey):               | 158 miles/255 km |
| Estimated Driving Time (Inc Return Journey): | 4 hours 15mins   |
| Advised Departure Time:                      | 1100hrs          |
| Departure Point:                             | Schloss Lieser   |
| Expected Arrival at Nürburgring              | 1300hrs          |
| Nordschleife Public Session Time:            | 1700 hours       |

### OVERVIEW

Your second day begins with a relaxed departure from the historic Schloss Lieser, leading you through Germany's dense, atmospheric forests as you make your way toward the legendary Nürburgring. The journey combines sweeping woodland roads with rising anticipation as the circuit draws near, culminating in a suggested group lunch at the Devil's Diner, perfectly positioned to overlook testing that will be taking place on the Nordschleife. From here, you can watch drivers tackle the world-famous 21 km track while enjoying the unique atmosphere of the Ring. Later in the afternoon, those feeling adventurous will have the opportunity to complete a lap of the Nordschleife at 1700hrs, an unforgettable highlight for any motoring enthusiast. For anyone wishing to return to the hotel earlier, the scenic route back to Schloss Lieser offers a peaceful and picturesque end to the day's drive.

### LOCAL INFORMATION

The area surrounding the Nürburgring offers a distinctive blend of natural beauty, motorsport heritage and rural German character and this day gives you the chance to experience all three. The region is set within the Eifel, a landscape shaped by rolling hills, dense forests and the remnants of ancient volcanic activity, creating a dramatic backdrop for both quiet villages and the world-famous circuit. Nearby towns such as Adenau, Müllenbach and Nürburg itself offer a welcoming mix of local guesthouses, traditional restaurants and small shops, all shaped by decades of racing culture. Rising above the circuit, Nürburg Castle provides one of the best viewpoints in the region, offering a glimpse into the area's medieval past as well as panoramic views across the forested hills. Beyond the track, walking paths, lakes and peaceful rural communities highlight the calmer side of the Eifel, while the countless garages, workshops and car-focused cafés reflect the Nürburgring's reputation as a global centre for motoring enthusiasts. It is a region where dramatic scenery, deep-rooted local traditions and motorsport passion sit side by side, giving visitors a strong sense of place.

### NOTEABLE TOWNS, LANDMARKS AND ATTRACTIONS

- **Nürburg Castle** – A historic hilltop fortress overlooking the Nürburgring, known for its medieval architecture and sweeping views across the surrounding Eifel landscape.
- **Eifel National Park** – A protected natural landscape known for its dense forests, tranquil lakes and well-marked walking trails, offering a peaceful escape into the region's unspoilt wilderness.

### UPON ARRIVAL

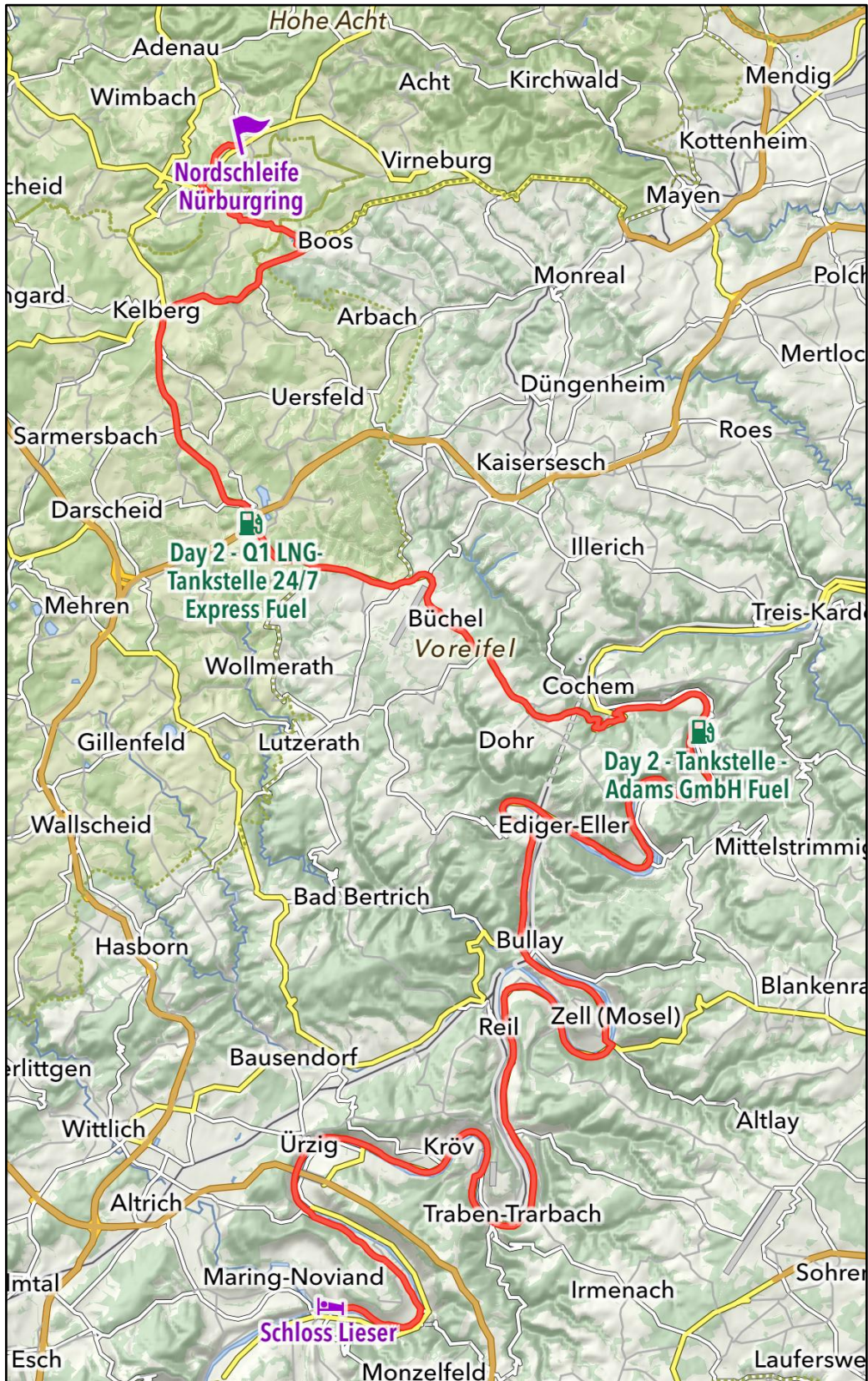
Upon returning to the hotel this evening, guests are free to enjoy the remainder of the day at their own pace. Whether you choose to relax and dine in the comfort of the hotel's restaurant or take a short trip into Lieser town to explore, the evening is yours to enjoy as you wish. It is the perfect opportunity to unwind after a day of scenic travel and discovery.



## DAY 2 – FROM NATURE TO NÜRBURGRING PART I OVERVIEW



## DAY 2 – FROM NATURE TO NÜRBURGRING PART 2 OVERVIEW



## DAY 2 – FROM NATURE TO NÜRBURGRING PART I INSTRUCTIONS

|    | <b>DIRECTION</b><br>(Head towards)              | <b>INSTRUCTION</b>   | <b>DISTANCE</b><br>(for X miles) |
|----|---|--|----------------------------------|
| 1  | --  | As you exit Schloss Lieser, head east on Moselstraße toward the L47  | 3.1km/<br>1.9miles               |
| 2  | Bernkastel-Kues                                 | Continue onto Nikolausufer/L47 then onto Saarallee   | 1.1km/<br>0.6miles               |
| 3  | Wittlich/Wehien                                 | At the roundabout, take the 2nd exit onto Cusanusstraße  | 250m/<br>820ft                   |
| 4  | --  | Go over the roundabout by the Aldi   | 1.7km/<br>1.0miles               |
| 5  | Stadtteil Kues                                  | Go over the next roundabout then continue onto L47   | 4.4km/<br>2.7miles               |
| 6  | Bernkastel-Kues/Wehlen/Reha-Kliniken            | At the roundabout, take the 1st exit onto B53  | 3.3km/<br>2.0miles               |
| 7  | Bausendorf                                      | At the roundabout, take the 2nd exit onto Moselufer  | 145m/<br>475ft                   |
| 8  | --  | Follow the hill onto St. Maternusstraße then continue onto Bergstraße<br><i>(Please note this road is narrow and windy for 1km/0.7miles)</i> | 280m/<br>920ft                   |
| 9  | Kinderbeuern/<br>Bhf. Ürzig/<br>Bausendorf      | Turn right onto Hubertushöhe then continue onto L56  | 1.3km/<br>0.8miles               |
| 10 | Bausendorf                                      | Turn left on to L56 then continue onto Moselstraße/L56   | 2.2km/<br>1.3miles               |
| 11 | --  | Turn right onto Trierer Str./B49   | 0.3km/<br>0.1miles               |
| 12 | Cochem/<br>Kinderbeuern                         | Follow the road round to the right onto Koblenzer Str./B49 then continue to follow B49   | 1.9km/<br>1.1miles               |
| 13 | Daun/Hontheim/<br>Koblenz                       | Turn left onto Hontheimer Str./B421 then continue to follow B421   | 30.2km/<br>18.7miles             |
| 14 | Bitburg/<br>Gerolstein/<br>Nürburgring/<br>Daun | Turn left onto B257/B421   | 0.6km/<br>0.3miles               |
| 15 | Bitburg/<br>Gerolstein/<br>Nürburgring          | At the roundabout, take the 1st exit onto Mehrener Str./B257/B421 then go through 1 roundabout   | 0.9km/<br>0.5miles               |
| 16 | Bitburg/<br>Gerolstein/<br>Aachen               | At the roundabout, take the 2nd exit and stay on B257/B421   | 0.9km/<br>0.5miles               |
| 17 | Aachen/Stadtkyll/<br>Gerolstein                 | At the roundabout, take the 1st exit onto Dockweilerstraße/B421 then continue to follow B421   | 2.1km/<br>1.3miles               |

|    |                                   |  |                      |
|----|-----------------------------------|--|----------------------|
| 18 | Steinborn                         | Turn left onto K11<br><i>(Please note this road is narrow)</i>   | 1.2km/<br>0.7miles   |
| 19 | Gerolstein/<br>Kirchweiler        | Turn right onto Steinborner Str then continue on L28<br><i>(Continue going straight on to the following roads towards Pelm:<br/>Leyenstraße/L28, Hauptstraße, L27, Kirchweiler Str./L27)</i> | 8.8km/<br>6.0miles   |
| 20 | St Vith/ Prüm/<br>Gerolstein      | At the roundabout, take the 3rd exit onto Gerolsteiner Str./B410   | 3.7km/<br>2.2miles   |
| 21 | St Vith/ Prüm                     | At the roundabout in Gerolstein, take the 2nd exit   | 0.4km/<br>0.2miles   |
| 22 | St Vith/ Prüm                     | At the roundabout, take the 2nd exit onto Sarresdorfer Str./B410   | 0.4km/<br>0.2miles   |
| 23 | Bitburg/ Prüm                     | At the roundabout, take the 2nd exit and stay on Sarresdorfer<br>Str./B410 to continue to follow B410  | 8.0km/<br>4.9miles   |
| 24 | Hillesheim/<br>Scheuern           | Turn right onto Hillesheimer Str.<br><i>(Continue onto the following roads towards Hillesheim: L10,<br/>Hillesheimer Str./L10, Prümer Str./L10, Bahnhofstraße, Alter bhf)</i>                | 12.3km/<br>7.6miles  |
| 25 | --                                | Turn right onto Augustinerstraße/B421 then continue to follow B421   | 0.2km/<br>0.1miles   |
| 26 | --                                | Follow the road to the right onto Am Markt/B421 then continue to<br>follow B421  | 2.6km/<br>1.6miles   |
| 27 | Üxheim/Kerpen                     | At the roundabout, take the 3rd exit onto L10<br><i>(Continue onto the following roads towards Üxheim : Adenauer Str./L10,<br/>Römerstraße, Ahbachstraße)</i>                                | 8.1km/<br>5.0miles   |
| 28 | Blankenheim                       | Continue straight onto L70   | 3.2km/<br>1.9miles   |
| 29 | --                                | Continue onto L65  | 1.3km/<br>0.8miles   |
| 30 | Nürburgring                       | Turn left onto L167  | 173m/<br>567ft       |
| 31 | A48/Koblenz/<br>Nürburgring       | Turn right onto B258   | 16.4km/<br>10.1miles |
| 32 | Nürburg                           | Turn left onto K73 then continue onto Hatzenbachstraße/K73   | 1.6km/<br>0.9miles   |
| 33 | Koblenz                           | Turn left onto Hauptstraße   | 0.9km/<br>0.5miles   |
| 34 | --                                | Continue onto In der Stroth  | 0.3km/<br>0.1miles   |
| 35 | Ticketverkauf<br>Touristenfahrten | At the roundabout, take the 3 <sup>rd</sup> exit for Nordschleife Parking  | --                   |

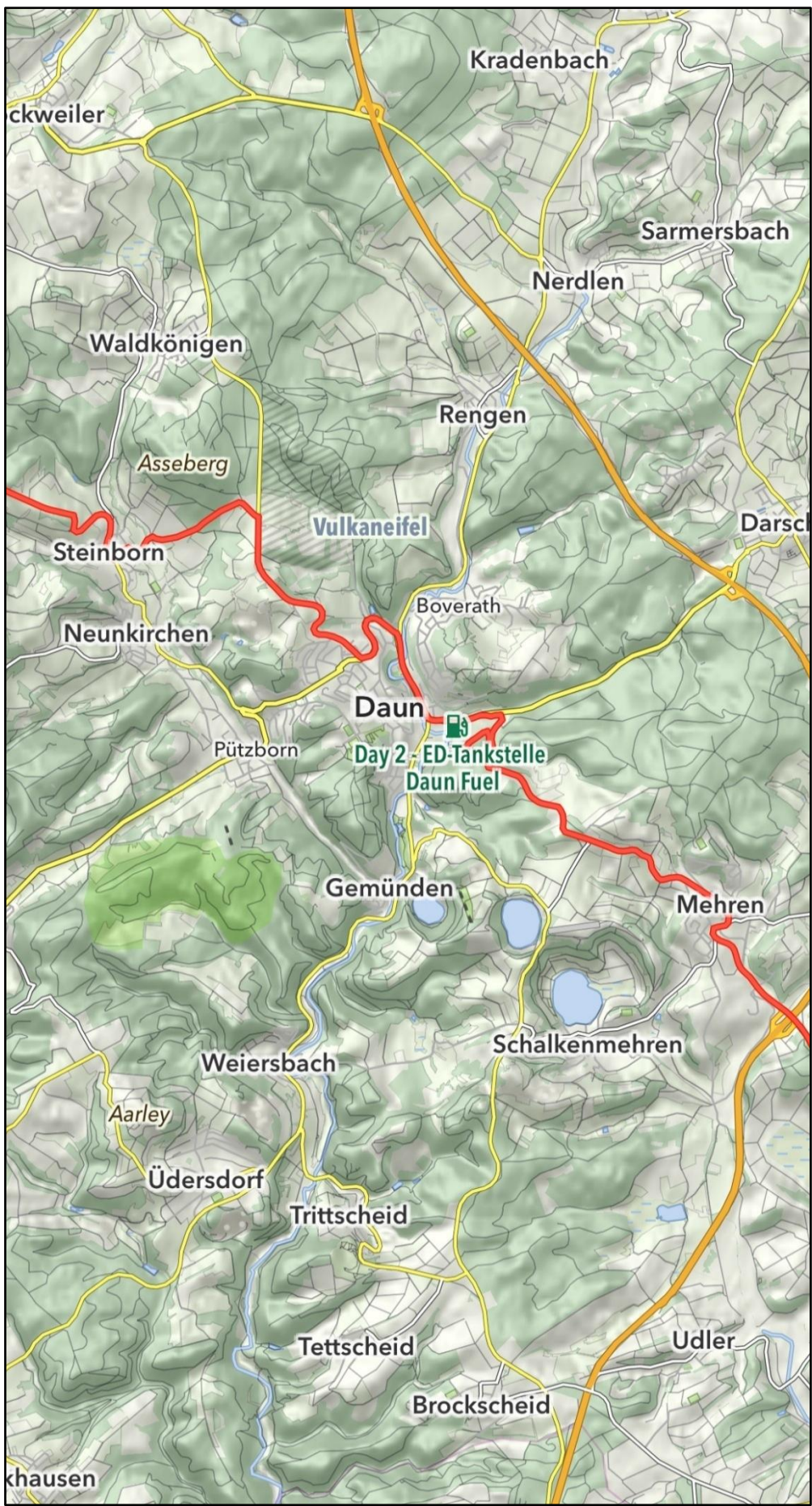
*You have arrived at the Nordschleife*

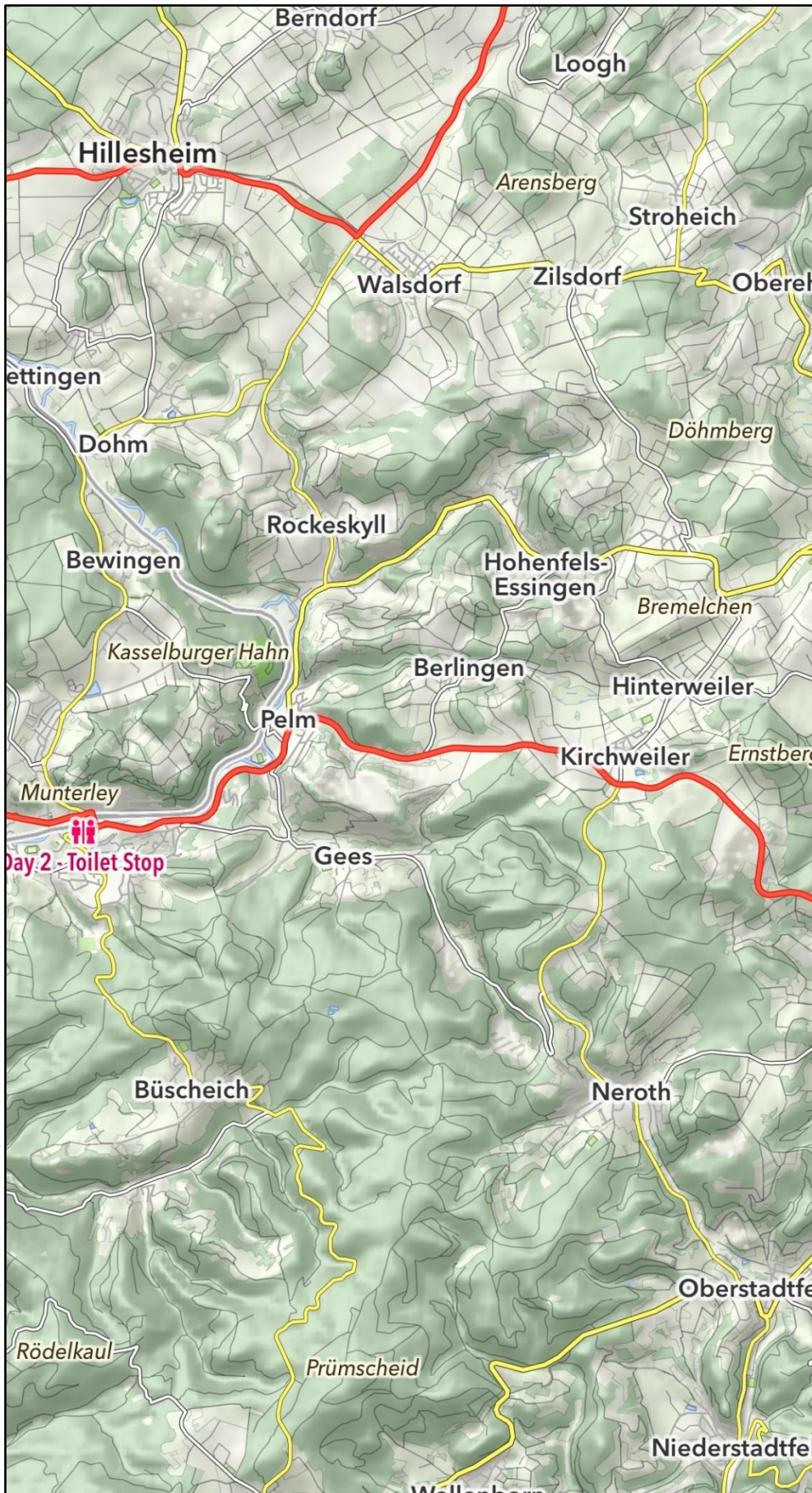


## DAY 2 – FROM NATURE TO NÜRBURGRING PART I MAPS



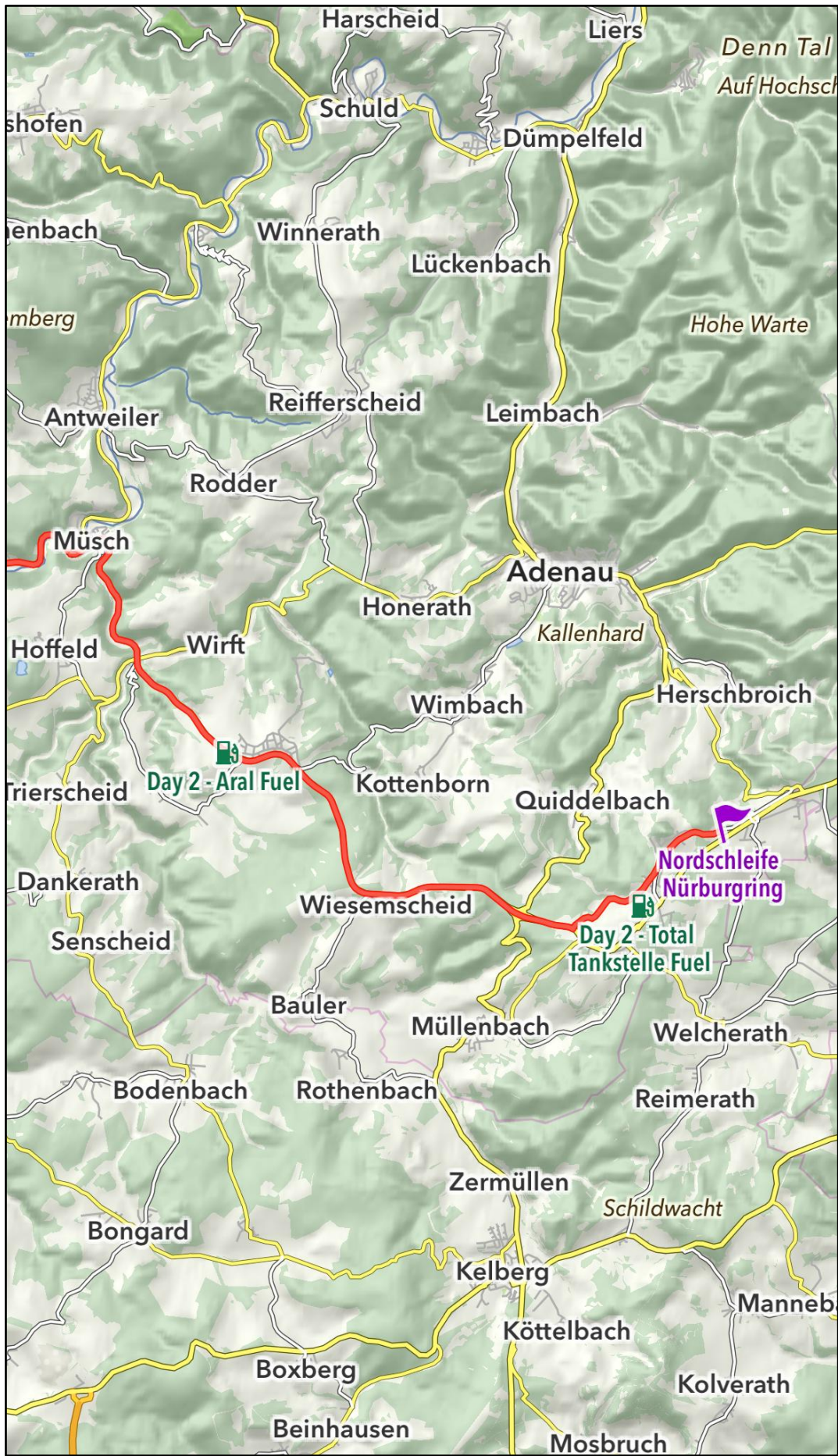








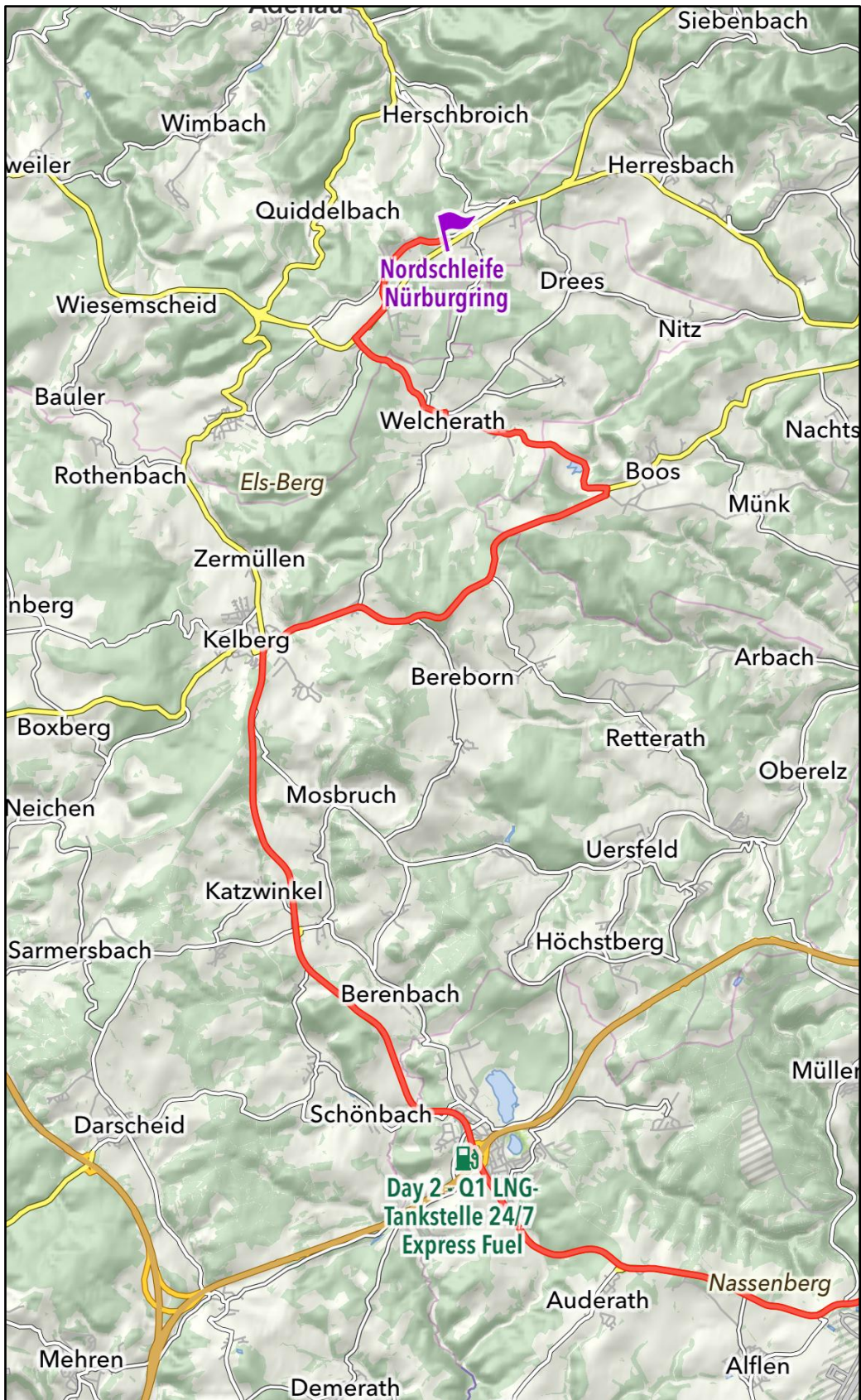


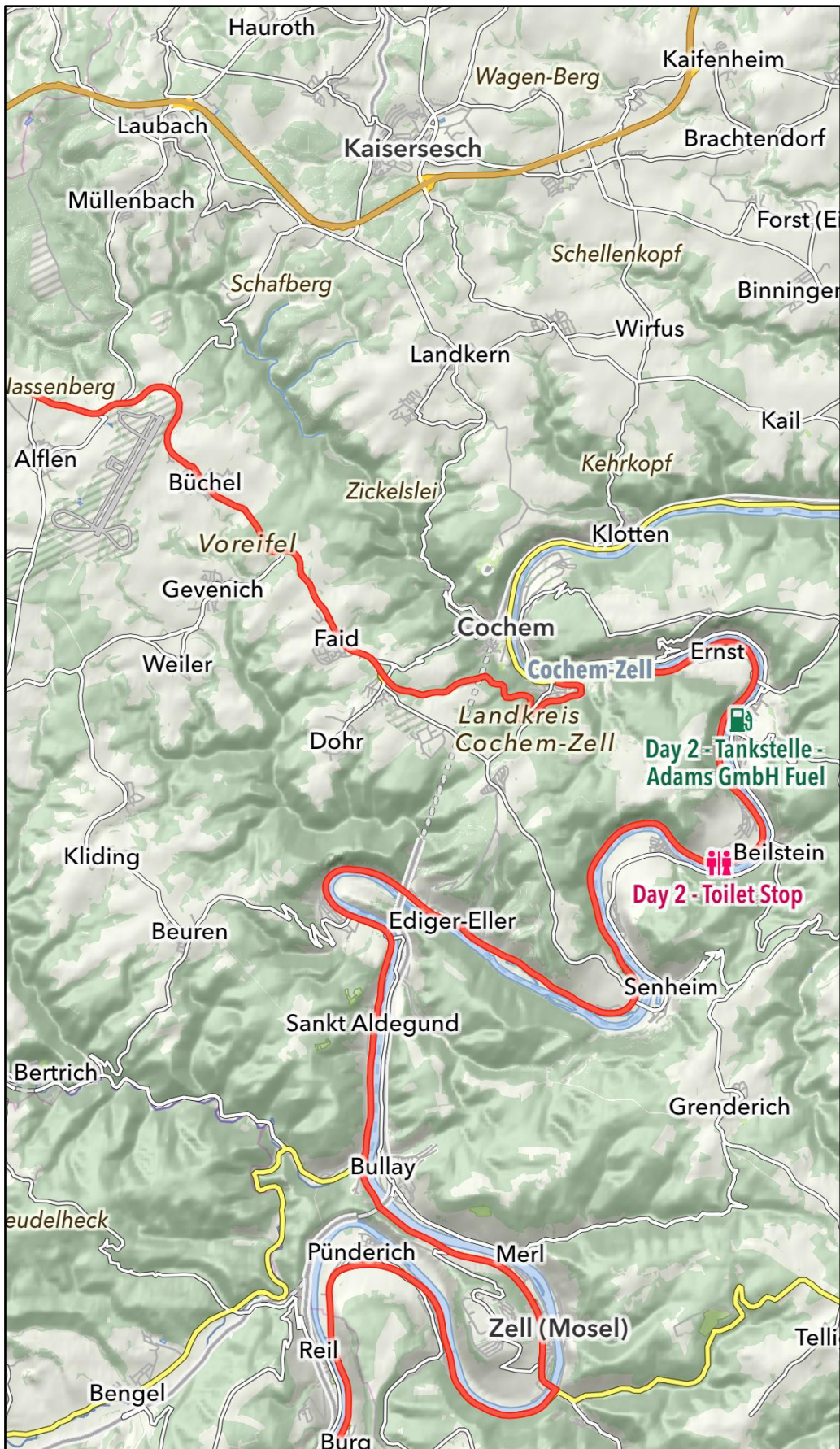


## DAY 2 – FROM NATURE TO NÜRBURGRING PART 2 INSTRUCTIONS

|   | <b>DIRECTION</b><br>(Head towards)              | <b>INSTRUCTION</b>  | <b>DISTANCE</b><br>(for X miles) |
|---|---|---|----------------------------------|
| 1   | Nürburg   | Upon leaving the car park, at the roundabout, take the 1st exit onto In der Stroth  | 0.4km/<br>0.2miles               |
| 2   | --  | Continue onto Hauptstraße then L93  | 1.3km/<br>0.8miles               |
| 3   | Aachen/<br>Blankenheim                          | At the roundabout, take the 1st exit onto B258  | 0.4km/<br>0.2miles               |
| 4   | Aachen/<br>Blankenheim                          | At the roundabout, take the 2nd exit and stay on B258   | 0.3km/<br>0.1miles               |
| 5   | Kelberg/<br>Welcherath                          | At the roundabout, take the 3rd exit onto L94   | 1.7km/<br>1.0miles               |
| 6   | Welcherath                                      | Continue onto Hauptstraße/L94   | 3.9km/<br>2.4miles               |
| 7   | Trier/ Gerolstein/<br>Kelberg                   | Turn right onto B410  | 7.1km/<br>4.4miles               |
| 8   | Cochem/Ulmen                                    | At the roundabout, take the 3rd exit onto Mayener Str./B257 then continue to follow B257  | 10.4km/<br>6.4miles              |
| 9   | Cochem/Büchel                                   | Continue onto B259  | 21.8km/<br>13.5miles             |
| 10  | Trier/ Wittlich/<br>Alf                         | At the roundabout, take the 1st exit onto Sehler Anlagen/B49 then continue to follow B49  | 26.0km/<br>16.1miles             |
| 11  | Trier/<br>Wittlich/Zell/<br>Mosel               | At the roundabout, take the 2nd exit onto Moselstraße/B421/B53  | 6.5km/<br>4.0miles               |
| 12  | Bernkastel-Kues/<br>Traben-Trarback/<br>Briedel | At the roundabout, take the 1st exit onto Notenau/B53   | 33.8km/<br>21.0miles             |
| 13  | Bernkastel-Kues                                 | At the roundabout, take the 3rd exit onto L47   | 4.4km/<br>2.7miles               |
| 14  | Lieser  | At the roundabout, take the 3rd exit and stay on Cusanusstraße then go through 1 roundabout   | 1.9km/<br>1.1miles               |
| 15  | Lieser  | At the roundabout, take the 2nd exit onto Saarallee<br><i>(Continue on to the following roads towards Lieser: Nikolausufer, L47, Moselstraße)</i> | 4.2km/<br>2.6miles               |
| 16  | Schloss Lieser                                  | Turn Right into Schloss Lieser  | --                               |
| <i>You have arrived at Schloss Lieser</i> |   |   |                                  |

## DAY 2 – FROM NATURE TO NÜRBURGRING PART 2 MAPS







## DAY 3 – BORDERS & BOULEVARDS

WEDNESDAY 29 APRIL 2026

Lieser – Landschield – Matterich – Bitburg – Sinspelt – Geichlingen – Vianden – Hoscheid – Esch-sur-Sure – Boulaide – Clervaux – Bovigny – Salmchateau – Manhay – Heyd - Durbuy

|   |   |
|---|---|
| Distance:                               | 165 miles/266 km                                    |
| Estimated Driving Time:                 | 4 hours 35 mins                                     |
| Advised Departure Time:                 | 0930hrs   |
| Departure Point:                        | Schloss Lieser                                      |
| Expected Arrival Time at Grantley Hall: | 1430hrs (including time for stops and lunch breaks) |
| Brewery Tour & Tasting:                 | 1600hrs   |

### OVERVIEW

Today's journey begins as we depart Schloss Lieser, travelling west through the picturesque landscapes that lead us into Luxembourg. Continuing onward, we pass into Belgium, enjoying a relaxed drive through rolling countryside and quaint towns as we make our way toward the beautifully situated Hotel Sanglier Durbuy. The afternoon brings a special highlight. At 1600hrs, you will take part in an exclusive private brewery tour and tasting at Château Durbuy, a unique experience not available to the public and set within one of the region's most atmospheric estates. After the tour, the evening is yours to enjoy at leisure, whether exploring the enchanting surroundings of Durbuy or unwinding at the hotel.

### LOCAL INFORMATION

As you depart the quiet elegance of Schloss Lieser and cross into Luxembourg, the scenery shifts into a mosaic of vineyard-lined valleys, forested hills and serene river bends that define this small yet strikingly beautiful country. The drive unfolds through villages where slate-roofed houses, medieval churches and cobbled lanes reflect centuries of European heritage, while the surrounding countryside tells its own story through terraced hillsides and winding country roads. Crossing the border into Belgium, the terrain softens into rolling farmland, dense woodland and charming stone-built towns that characterise the Ardennes region. Here, quiet rural roads lead through valleys and open fields, each turn offering a blend of natural beauty and understated charm.

### NOTEABLE TOWNS, LANDMARKS AND ATTRACTIONS

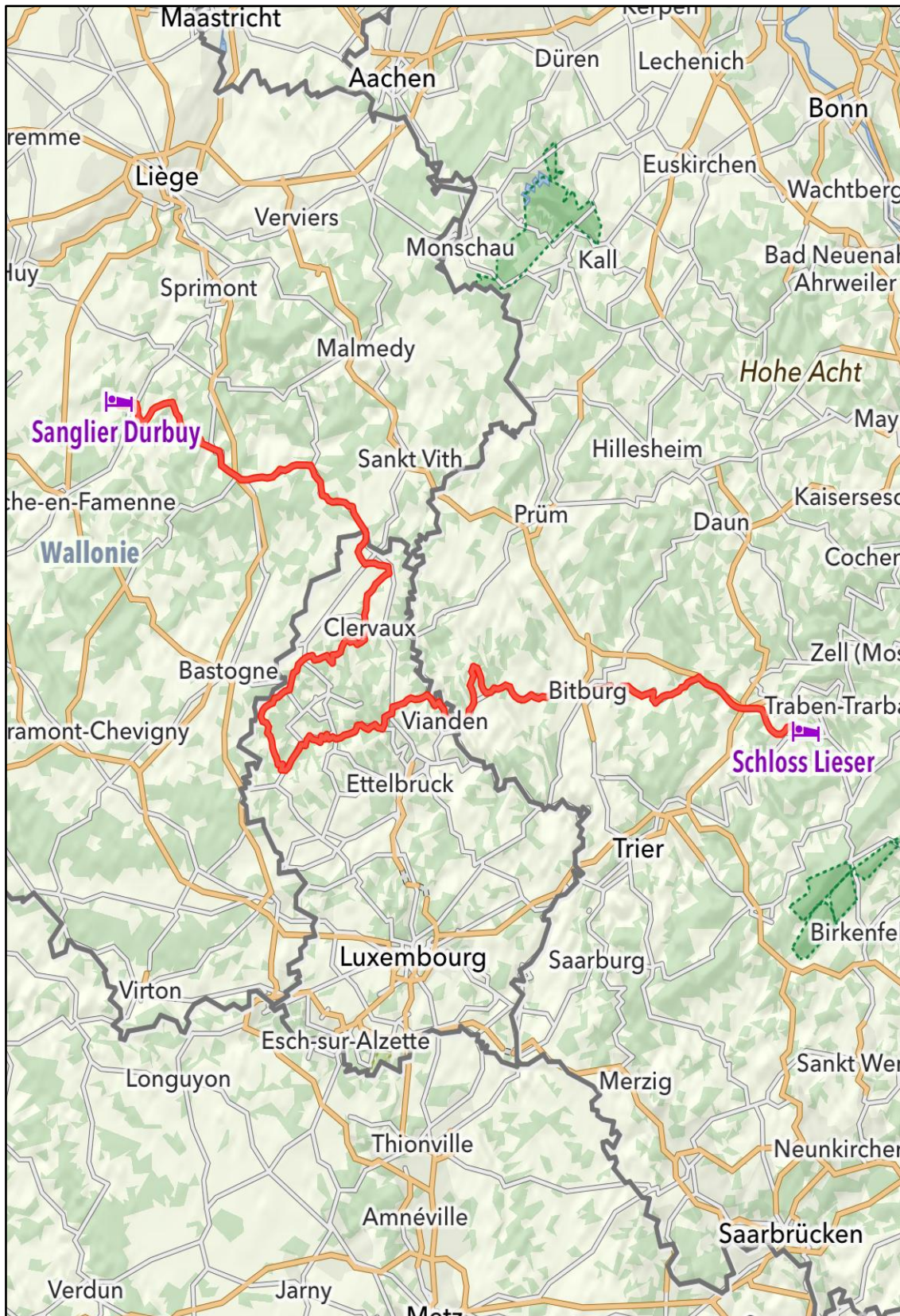
- **Clervaux, Luxembourg** – This peaceful Ardennes town is home to Clervaux Castle, which houses The Family of Man photography exhibition (a UNESCO-listed collection). Its quiet streets and surrounding forests create a tranquil atmosphere.
- **Vianden, Luxembourg** – A striking medieval town nestled in a steep valley, Vianden is home to the magnificent Vianden Castle, one of Europe's best-restored fortresses. Its charming streets, river views and hilltop scenery make it a memorable stop.

### UPON ARRIVAL

Upon arriving at Sanglier Durbuy, you will have time to settle in and enjoy the warm, welcoming atmosphere of this beautifully appointed hotel in the heart of the Ardennes. Shortly after arrival, you will be hosted for an exclusive private brewery tour and tasting at Château Durbuy, offering a behind-the-scenes look at their craft and the chance to sample a selection of their exceptional beers. Following the tasting, the rest of the evening is yours at leisure, with the freedom to dine wherever you wish, whether exploring the charming restaurants of Durbuy or enjoying a relaxed evening within the hotel.



### DAY 3 – BORDERS & BOULEVARDS OVERVIEW



## DAY 3 – BORDERS & BOULEVARDS PART I INSTRUCTIONS

|    | <b>DIRECTION</b><br>(Head towards)                    | <b>INSTRUCTION</b>   | <b>DISTANCE</b><br>(for X miles) |
|----|---|--|----------------------------------|
| 1  | --  | As you exit Schloss Lieser, turn right onto Moselstraße                | 0.2km/<br>0.1miles               |
| 2  | Mülheim/<br>Minheim/ Kesten                           | Continue onto L47  | <b>0.6km/<br/>0.3miles</b>       |
| 3  | Wittlich/ Samtal                                      | Turn right to stay on L47  | 5.0km/<br>3.1miles               |
| 4  | Ortsdurchfahrt/<br>Osann-Monzel/<br>Richtung Wittlich | Continue straight to stay on L47                                       | 0.9km/<br>0.5miles               |
| 5  | Zur/ Wittlich/<br>Altrich                             | Continue straight onto K56/L53   | 3.8km/<br>2.3miles               |
| 6  | Kreuz/ Wittlich                                       | At the roundabout, take the 2 <sup>nd</sup> exit to merge onto B50/E42 | 2.1km/<br>1.3miles               |
| 7  | Lüttich/ Bitburg/<br>Wittlich-West                    | Continue onto A60/B50/E42  | 9.6km/<br>5.9miles               |
| 8  | Landscheid/Binsfeld/<br>Manderscheid/<br>Großlittgen  | Take exit 9-Landscheid for B50   | 0.2km/<br>0.1miles               |
| 9  | Landscheid/<br>Niederkail                             | Turn right onto B50  | 6.5km/<br>4.0miles               |
| 0  | Mulbach   | At the roundabout, take the 1st exit onto Mulbacher Str.               | 70m/<br>230ft                    |
| 10 | --  | Turn left onto Sankt-Georg-Straße                                      | 0.4km/<br>0.2miles               |
| 11 | --  | Turn right onto Kirchstraße  | 50m/<br>165ft                    |
| 12 | Bethaus   | Turn left onto Peter-von-Binsfeld-Straße                               | 35m/<br>115ft                    |
| 13 | Bitburg/<br>Spangdahlem                               | At the roundabout, take the 1st exit onto Neustraße/B50                | 2.0km/<br>1.4miles               |
| 14 | Bitburg/<br>Spangdahlem                               | At the roundabout, take the 2nd exit and stay on B50                   | 2.0km/<br>1.4miles               |
| 15 | Bitburg/Gondorf/<br>Dudeldorf                         | At the roundabout, take the 3rd exit and stay on B50                   | 12.2km/<br>7.5miles              |
| 16 | Bitburg/Gondorf/<br>Dudeldorf                         | At the roundabout, take the 2nd exit and stay on B50                   | 1.6km/<br>0.9miles               |
| 17 | --  | At the roundabout, take the 2nd exit onto Albachstraße                 | 1.6km/<br>0.9miles               |

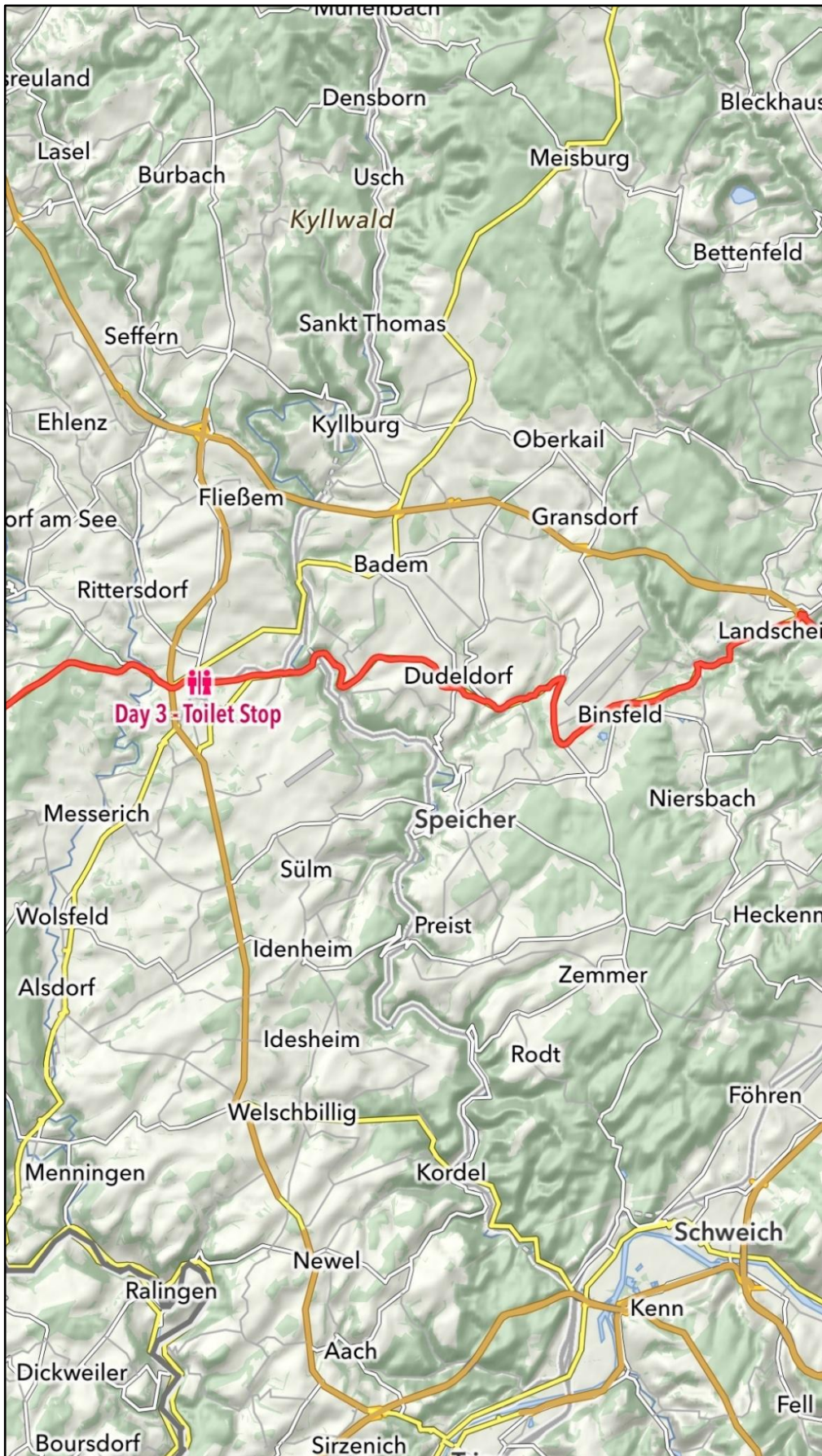
|    |   |  |                      |
|----|---|--|----------------------|
| 18 | Marienhaus<br>Klinikum Eifel<br>Bitburg | Turn right onto Krankenhausstraße  | 70m/<br>230ft        |
| 19 | --                                      | At the roundabout, take the 2nd exit onto Borenweg   | 0.2km/<br>0.1miles   |
| 20 | Bit-Stuben<br>Restaurant                | Continue onto Karenweg   | 0.2km/<br>0.1miles   |
| 21 | Alle Richtungen                         | At the roundabout, take the 2nd exit onto Am Markt/B257 then go through 1 roundabout   | 0.7km/<br>0.4miles   |
| 22 | Vianden/<br>Neuerburg/<br>Oberweis      | At the roundabout, take the 2nd exit onto Mühlenberg/B50 then continue to follow B50   | 17.1km/<br>10.6miles |
| 23 | Vianden/<br>Neuerburg                   | Turn right onto Hauptstraße/B50  | 0.3km/<br>0.2miles   |
| 24 | Vianden                                 | Turn left onto Viandener Str./B50 then continue to follow B50  | 2.0km/<br>1.2miles   |
| 25 | Karlshausen                             | Turn right onto Hauptstraße  | 0.6km/<br>0.3miles   |
| 26 | Karlshausen/<br>Kreutzdorf              | Slight left onto Im Neuen Weg  | 0.5km/<br>0.3miles   |
| 27 | --                                      | Im Neuen Weg turns left and becomes K63  | 3.8km/<br>2.3miles   |
| 28 | --                                      | Continue onto K50  | 0.7km/<br>0.4miles   |
| 29 | --                                      | Turn left onto K53<br><i>(Continue onto the following roads: Dorfstraße/K53, Hauptstraße)</i>  | 5.5km/<br>3.4miles   |
| 30 | Vianden/<br>Luxemburg/<br>Geichlingen   | Turn right onto B50  | 7.1km/<br>4.4miles   |
| 31 | --                                      | B50 turns into Rue de la Frontière/N17 whilst entering Luxembourg  | 0.6km/<br>0.3miles   |
| 32 | Vianden/<br>Stolzembourg/<br>Clerveaux  | Turn right onto Rue de la Frontière/N10/N17 then continue to follow N10/N17<br><i>(In Vianden, we have suggested Café Du Pont as a place to stop and get food. There is parking available in the main square surrounding the café)</i> | 0.9km/<br>0.5miles   |
| 33 | Vianden/<br>Stolzembourg/<br>Clerveaux  | Turn right onto Rue du Vieux Marché/N10 then continue to follow N10  | 6.1km/<br>3.7miles   |
| 34 | Hoscheid/<br>Putscheid                  | Turn left onto Rue de Puetscheid/CR320 then continue to follow CR320   | 3.0km/<br>1.8miles   |
| 35 | Hosingen/<br>Wahlhausen                 | Turn right onto CR320/CR322  | 100m/<br>330ft       |
| 36 | Hoscheid/ Weiler/<br>Brandenbourg       | Turn left onto Rue Principale/CR320 then continue to follow CR320  | 2.6km/<br>1.6miles   |

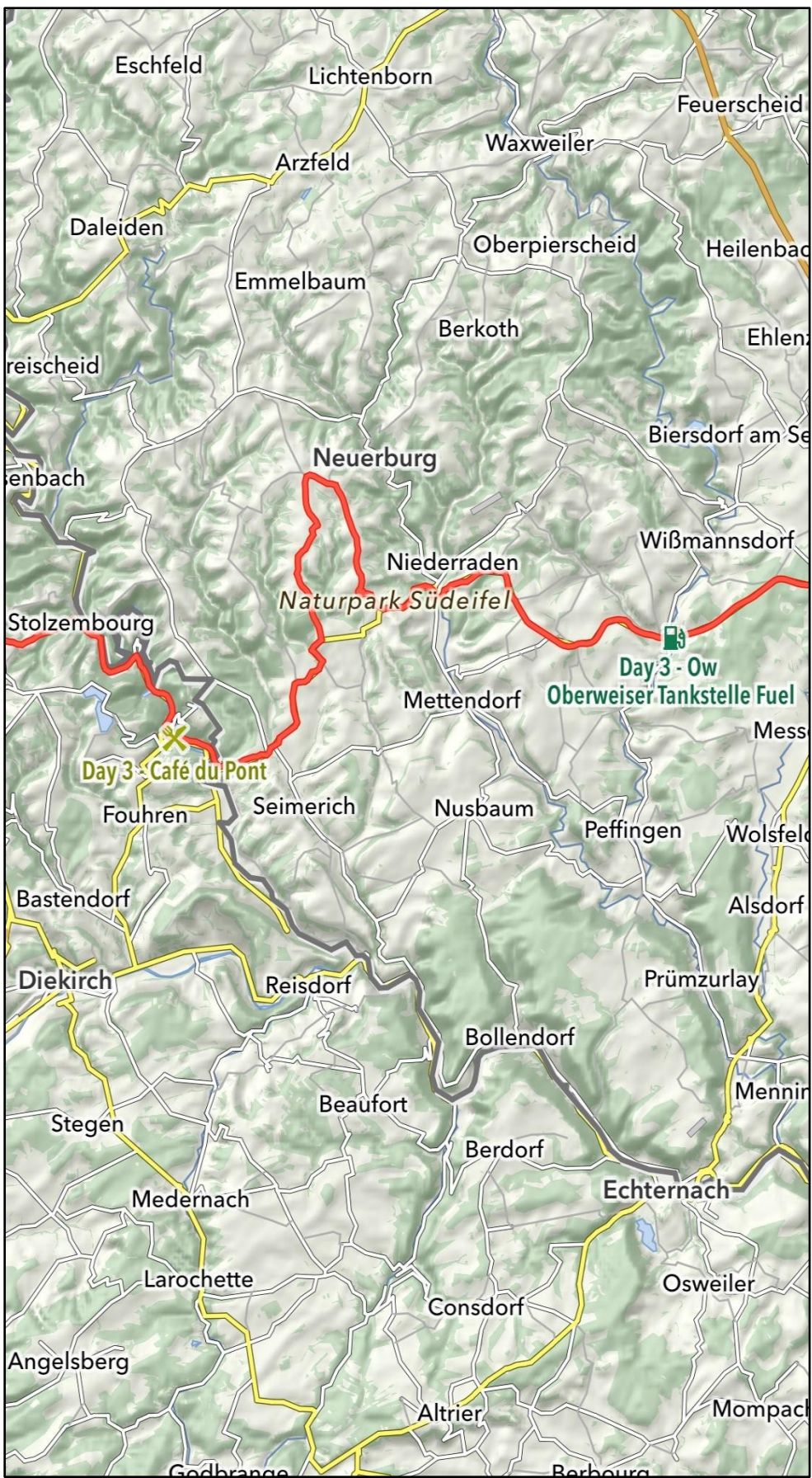
|                      |  |   |                     |
|----------------------|--|---|---------------------|
| 37                   | Hoscheid                                     | Turn left to stay on CR320  | 2.5km/<br>1.5miles  |
| 38                   | Rsch-Sure/<br>Diekirch                       | Follow the road round to the left onto Hauptstrooss/CR320 then continue to follow CR320   | 1.2km/<br>0.7miles  |
| 39                   | Diekirch/<br>Ettelbruck                      | Turn right to stay on CR320   | 3.2km/<br>1.9miles  |
| 40                   | Goebelsmuhle                                 | Slight right onto N27   | 12.4km/<br>7.7miles |
| 41                   | Bastogne/<br>Büderscheid/<br>Wilz/ Esch-Sure | Turn right onto Bastnicherstrooss/N12/N15/N27   | 0.5km/<br>0.3miles  |
| 42                   | Esch-Sure/<br>Lultzhausen/<br>Insenborn      | Turn left onto N27  | 1.5km/<br>0.9miles  |
| 43                   | Le Postillon Hôtel                           | Turn right onto Rue de l'Eglise/Rue du Moulin/N27 then continue to follow N27<br><i>(In Esch-sur-Sure, we have suggested Restaurant Comte Godefroy as a place to stop and get food. There is parking available in the main square surrounding the Restaurant)</i> | 1.7km/<br>1.0miles  |
| <i>End of Part 1</i> |  |   |                     |

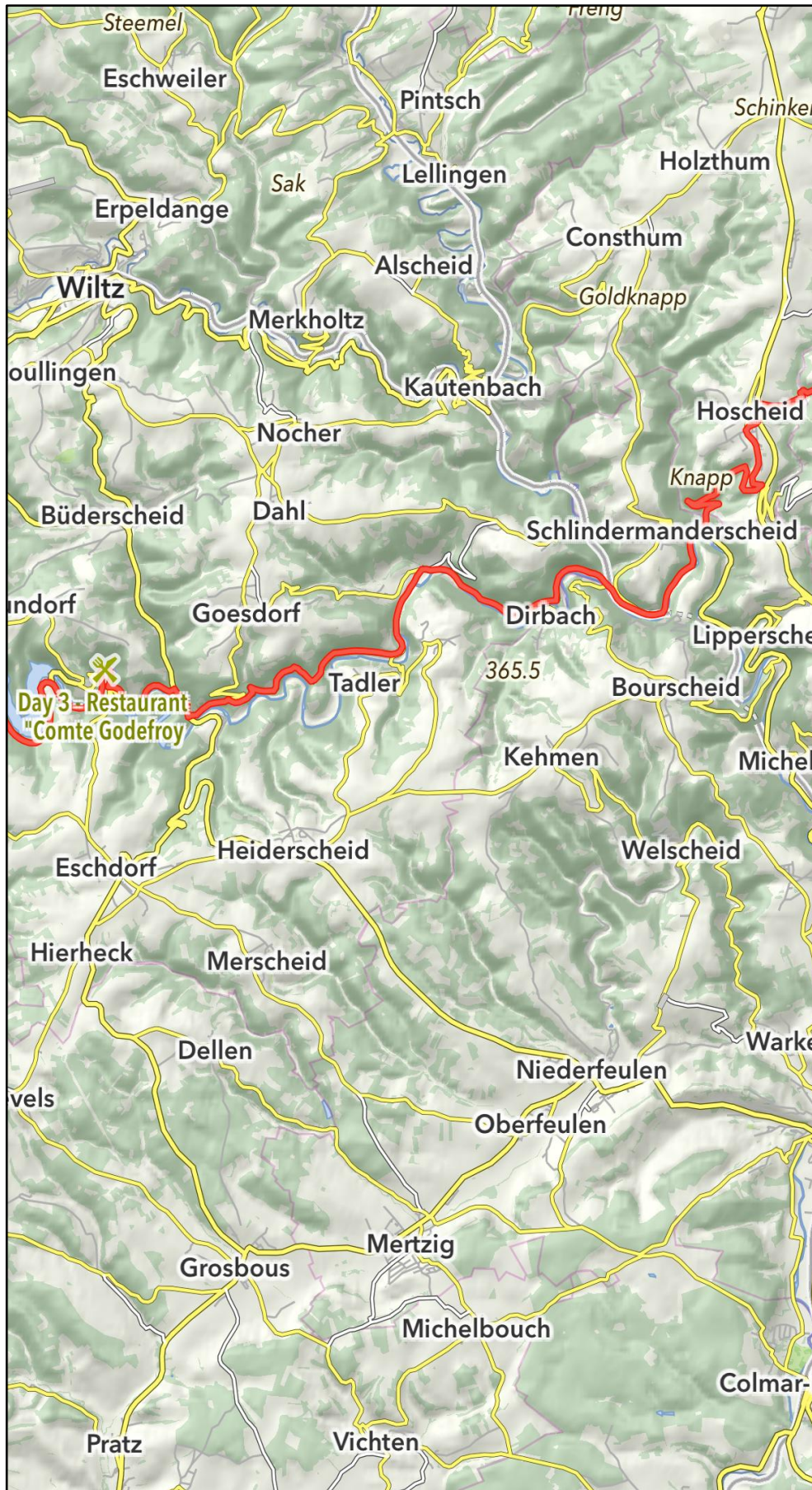


### DAY 3 – BORDERS & BOULEVARDS PART I MAPS









## DAY 3 – BORDERS & BOULEVARDS PART 2 INSTRUCTIONS

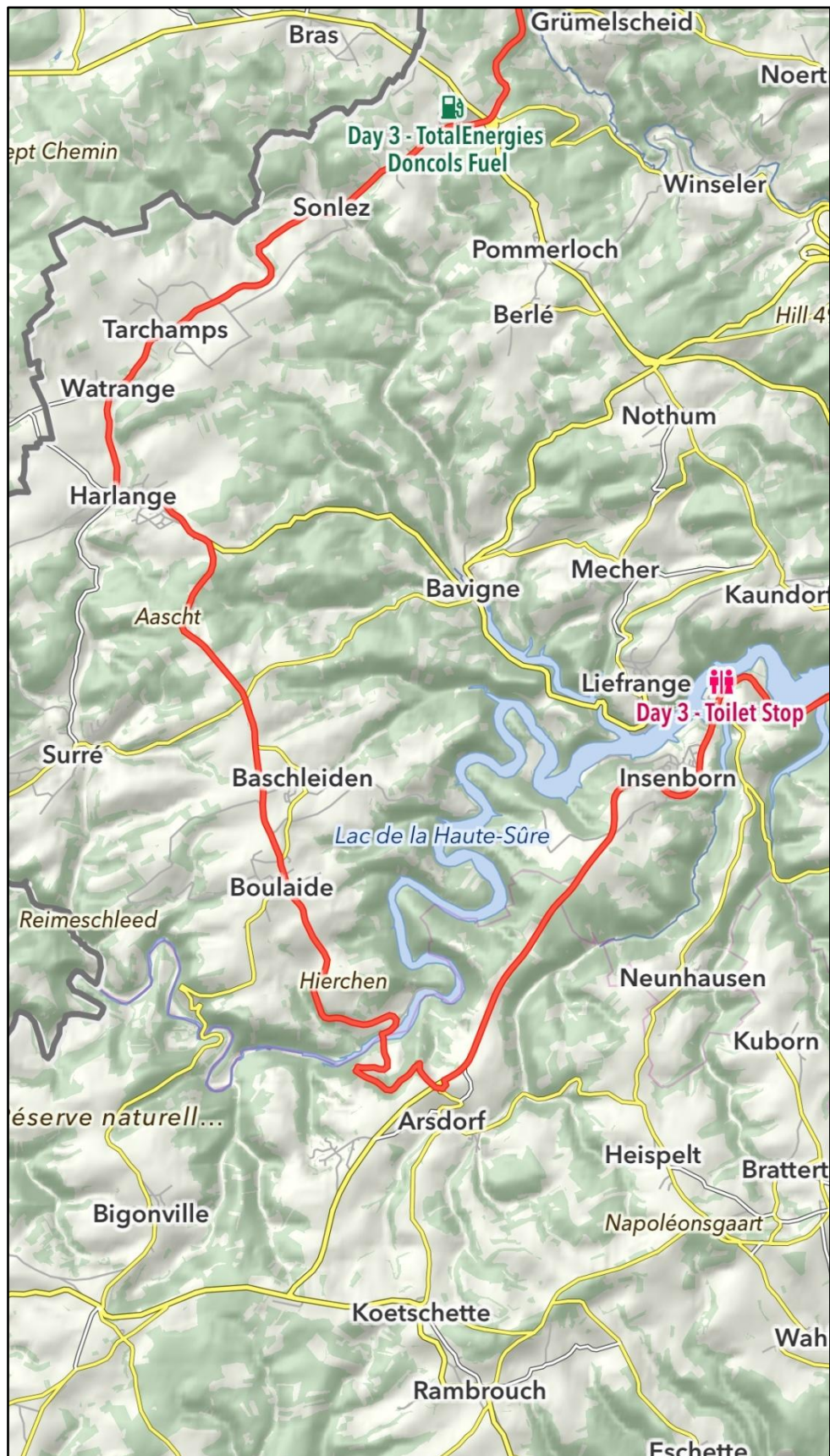
|    | <b>DIRECTION</b><br>(Head towards) | <b>INSTRUCTION</b>   | <b>DISTANCE</b><br>(for X miles) |
|----|------------------------------------|--|----------------------------------|
| 1  |                                    | Upon leaving Restaurant Comte Godefroy, continue along N27   | 11.7km/<br>7.2miles              |
| 2  | Arsdorf/ Boulaide                  | Turn left onto CR312   | 160m/<br>525ft                   |
| 3  | Boulaide/Bastogne                  | Turn right at the 1st cross street onto CR309  | 25.3km/<br>16.7miles             |
| 4  | Clervaux/<br>Troisvierges          | Turn left onto Allerborn/Hauptstrooss/N12  | 140m/<br>460ft                   |
| 5  | Knaphoscheid/<br>Brachtenbach      | Turn right onto Oberwampach/CR329  | 0.7km/<br>0.4miles               |
| 6  | Brachtenbach                       | Continue onto Brachtenbach/CR309   | 1.3km/<br>0.8miles               |
| 7  | Selscheid/<br>Knaphoscheid         | Follow the road round to the right onto<br>Brachtenbach/Groussgaass/CR309 then continue to follow CR309                        | 4.8km/<br>2.9miles               |
| 8  | Knaphoscheid/<br>Selscheid         | Turn left onto CR330   | 3.5km/<br>2.1miles               |
| 9  | Weicherdange/<br>Clervaux          | Turn left onto Kleinhoscheid/CR327 then continue to follow<br>CR327  | 7.8km/<br>4.8miles               |
| 10 | Clervaux                           | Merge onto Welzerstrooss/CR325   | 1.9km/<br>1.1miles               |
| 11 | Troisvierges/Bastogne/<br>Clervaux | Turn left onto Rte de Bastogne/Rte de Marnach/N18 then continue<br>to follow N18   | 2.5km/<br>1.5miles               |
| 12 | Clervaux                           | At the roundabout, take the 2nd exit onto CR335  | 10.1km/<br>6.2miles              |
| 13 | Wilwerdange                        | Turn left onto Weilwerdangestrooss/CR336 then continue to<br>follow CR336  | 3.9km/<br>2.4miles               |
| 14 | Troisvierges/Wiltz                 | Turn left onto Hauptstrooss/N12  | 100m/<br>330ft                   |
| 15 | Goedange/<br>Huldange              | Turn right onto Géidgerweeg/CR336 then continue to follow<br>CR336   | 5.0km/<br>3.1miles               |
| 16 | Stavelot                           | Turn left onto Stawelerstrooss/N7 then continue to follow N7<br><i>(Please note on this road you will be entering Belgium)</i> | 1.3km/<br>0.8miles               |
| 17 | Vielsalm/ Gouvy/<br>Deiffelt       | At the roundabout, continue straight onto Route de Diekirch  | 14.8km/<br>9.1miles              |
| 18 | La Roche/ Bar de<br>Fraiture       | Turn left onto Salmchâteau/N89 then continue to follow N89   | 12.7km/<br>7.8miles              |
| 19 | Manhay/ N30                        | Merge onto Fraiture/N30 then continue to follow N30  | 7.6km/<br>4.7miles               |

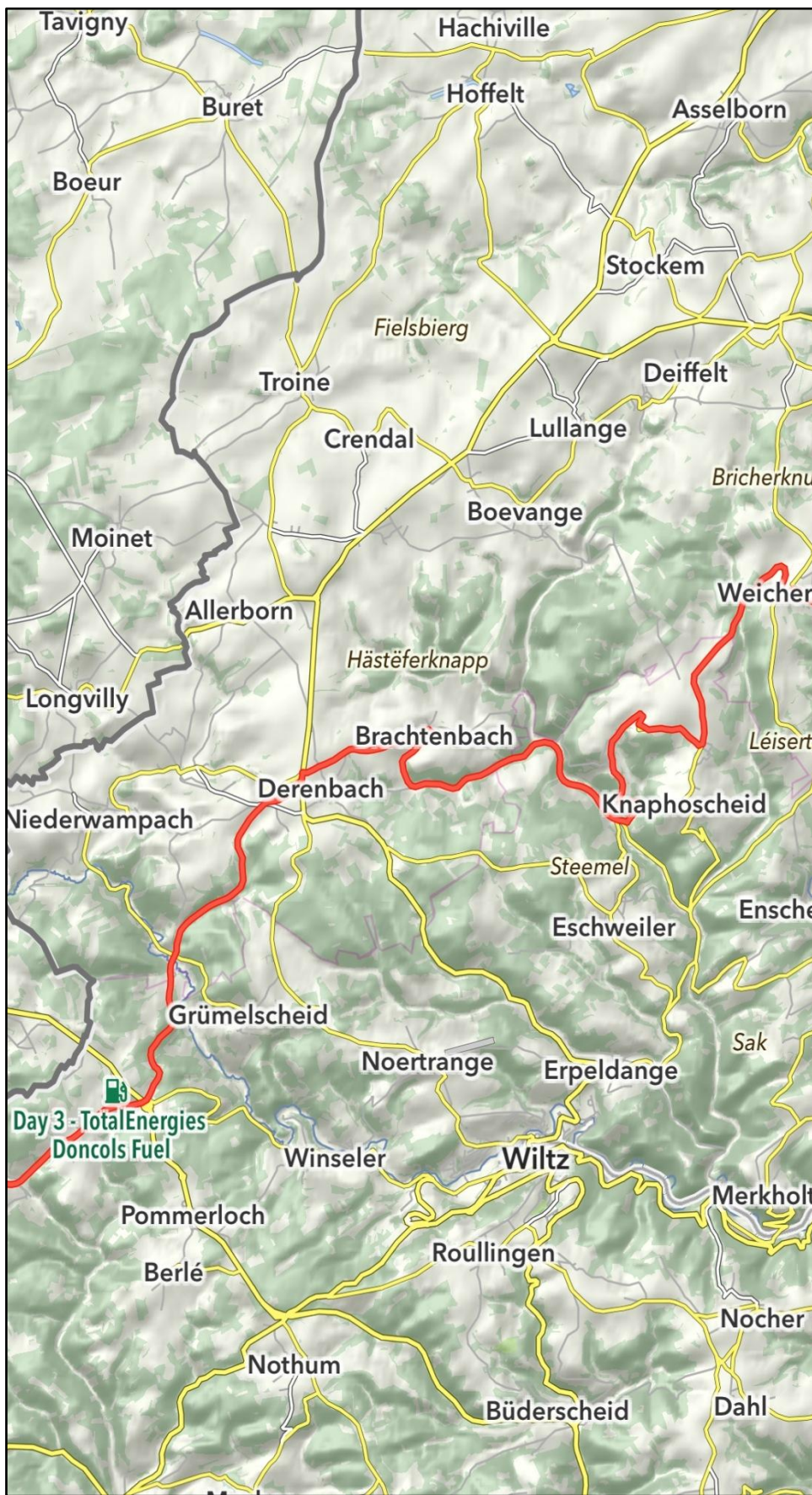
|    |                                       |   |                    |
|----|---------------------------------------|---|--------------------|
| 20 | N806/Marche-en-F/Hotton/Durbuy/Erezée | Turn left onto Rte d' Erezée/N807 then continue to follow N807                                  | 0.7km/<br>0.4miles |
| 21 | N806/Mormont                          | Turn right onto Rte de Bomal/N806 then continue to follow N806                                  | 8.6km/<br>5.3miles |
| 22 | Barvaux/Weris/Heyd                    | Turn left onto Ninane then continue onto Bihay  | 2.3km/<br>1.4miles |
| 23 | --                                    | Turn left onto Rowe dè Bati   | 40m/<br>130ft      |
| 24 | --                                    | Turn right onto El Cwène then continue onto Morville  | 3.0km/<br>1.8miles |
| 25 | --                                    | At the crossroads, go straight over onto Rue du Menhir<br><i>(Narrow Road)</i>                  | 0.9km/<br>0.5miles |
| 26 | --                                    | Turn right onto Rte d'Erezée/N841 then continue to follow Rte<br>d'Oppagne/ Rue du Ténimont/N84 | 3.8km/<br>2.3miles |
| 27 | Hotton/ Durbuy                        | Slight left onto Grand'Rue/N86  | 0.2km/<br>0.1miles |
| 28 | Marche/Hotton/<br>Durbuy              | At the roundabout, take the 2nd exit onto En Charotte/N86                                       | 0.2km/<br>0.1miles |
| 29 | Durbuy/Petithan/<br>Bohon             | At the roundabout, take the 1st exit onto En Charotte/N983 then<br>continue to follow N983      | 1.6km/<br>0.9miles |
| 30 | Bohon                                 | Turn right onto Rue des Comtes du Luxembourg then continue<br>onto Neuve Voie                   | 1.0km/<br>0.6miles |
| 31 | --                                    | Sharp right to stay on Neuve Voie   | 0.3km/<br>0.2miles |
| 32 | --                                    | Turn right onto Rue du Comte Théodule d'Ursel/N833  | 80m/<br>260ft      |
| 33 | Les Sanglier Des<br>Ardennes          | Turn right onto Pl. aux Foires  | 55m/<br>180ft      |
| 34 | --                                    | Turn right in Sanglier Ardennes   | 20m/<br>65ft       |

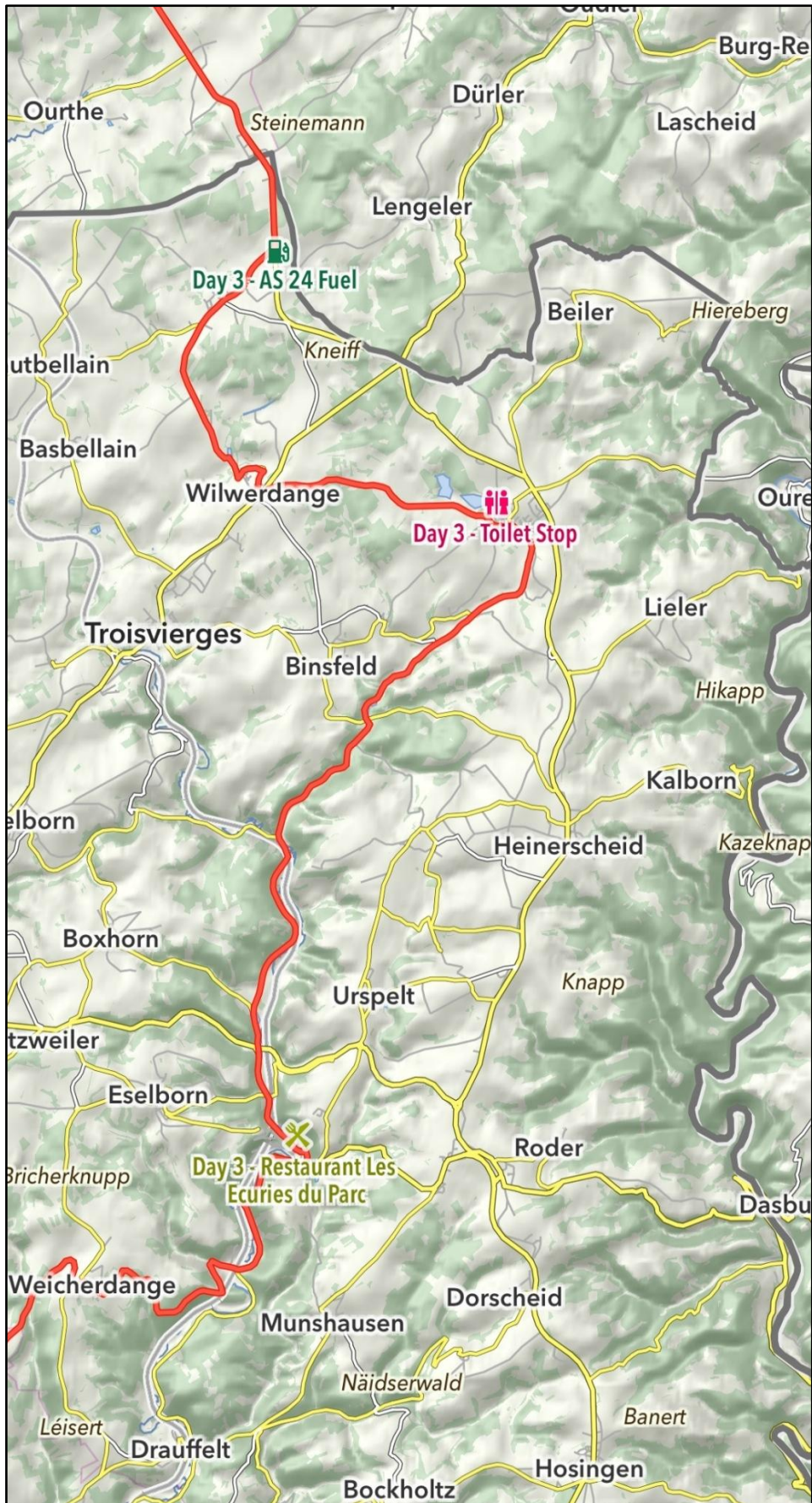
*You have arrived at Sanglier Ardennes*

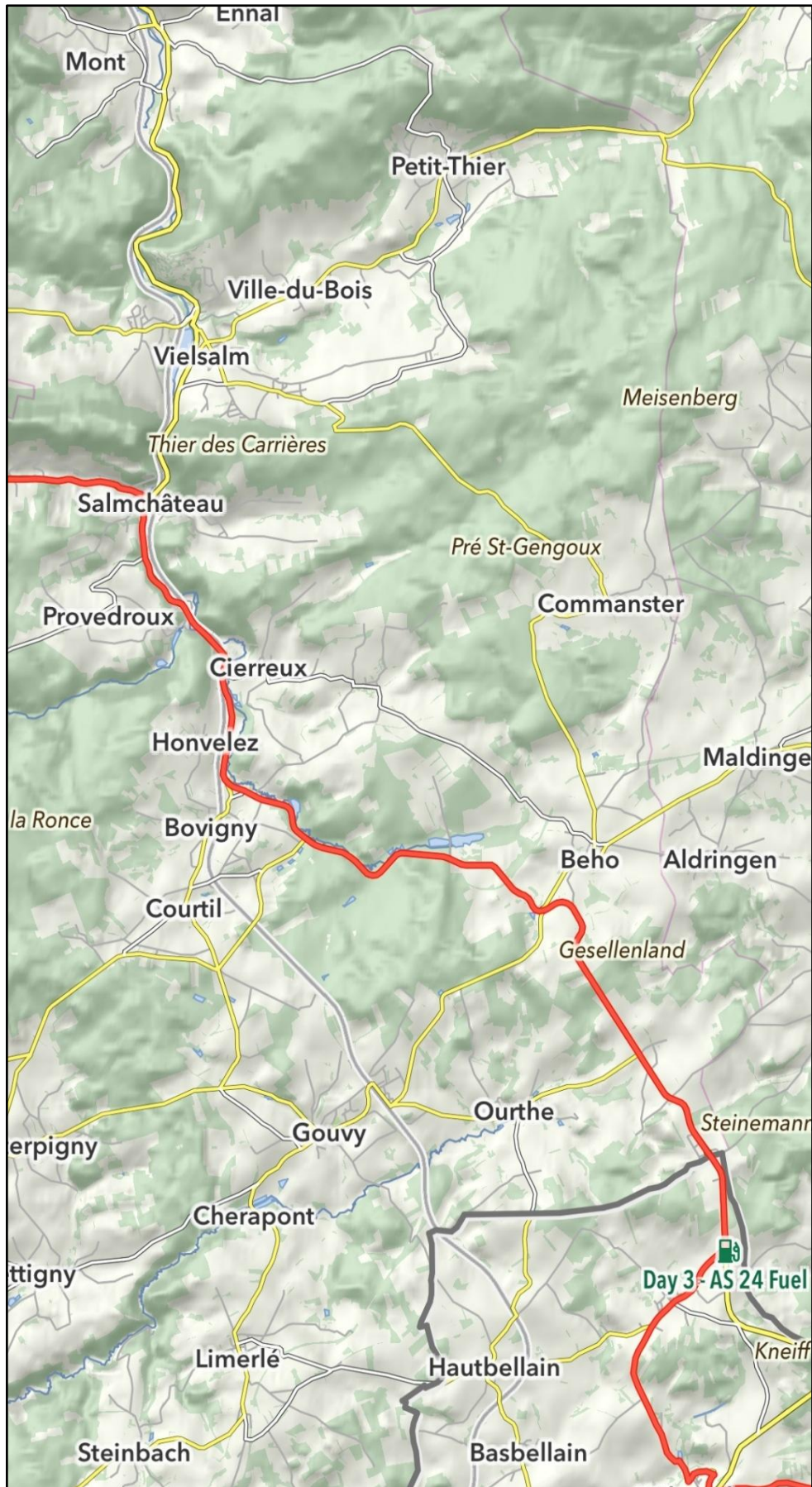


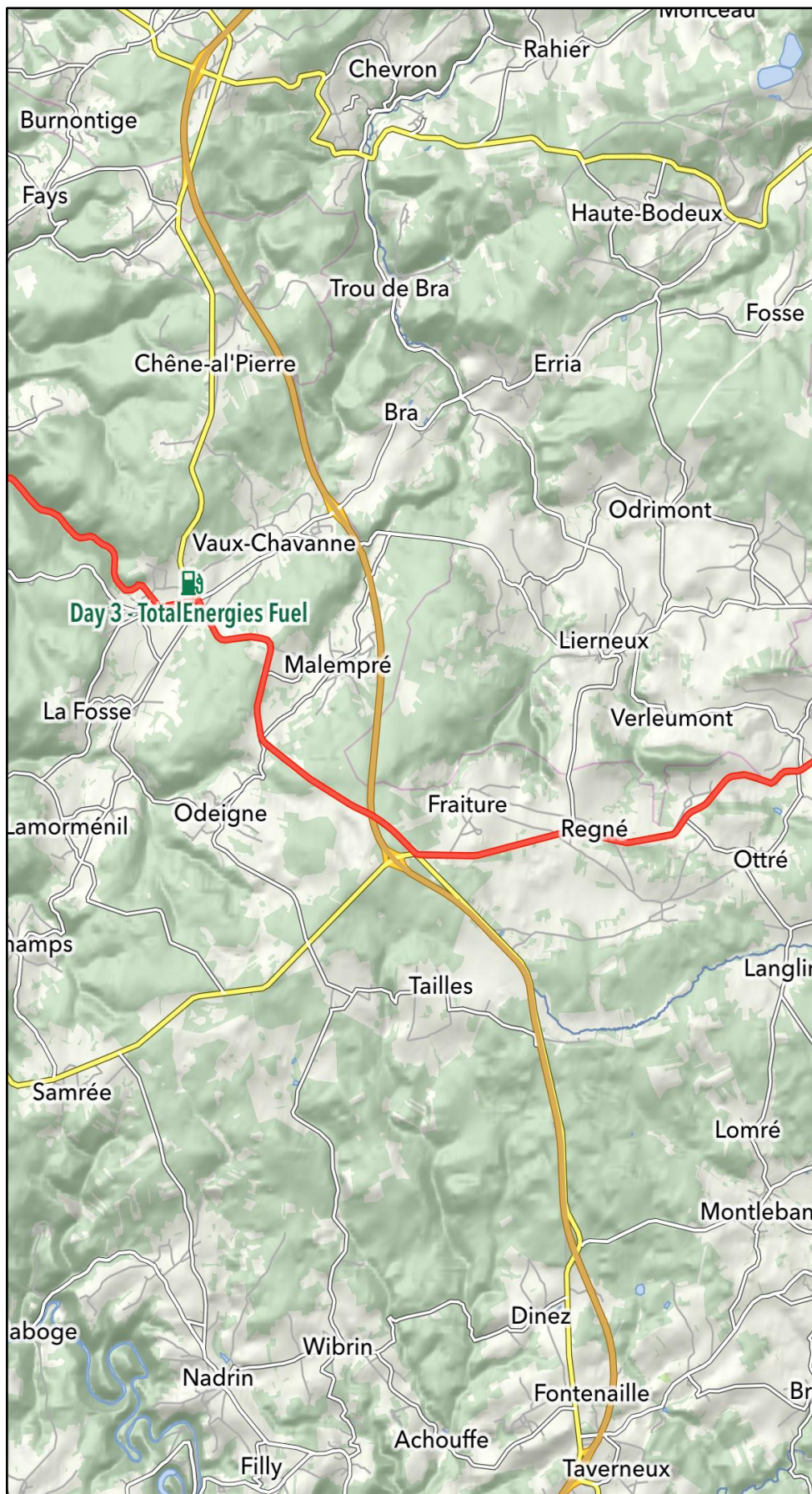
### DAY 3 – BORDERS & BOULEVARDS PART 2 MAPS

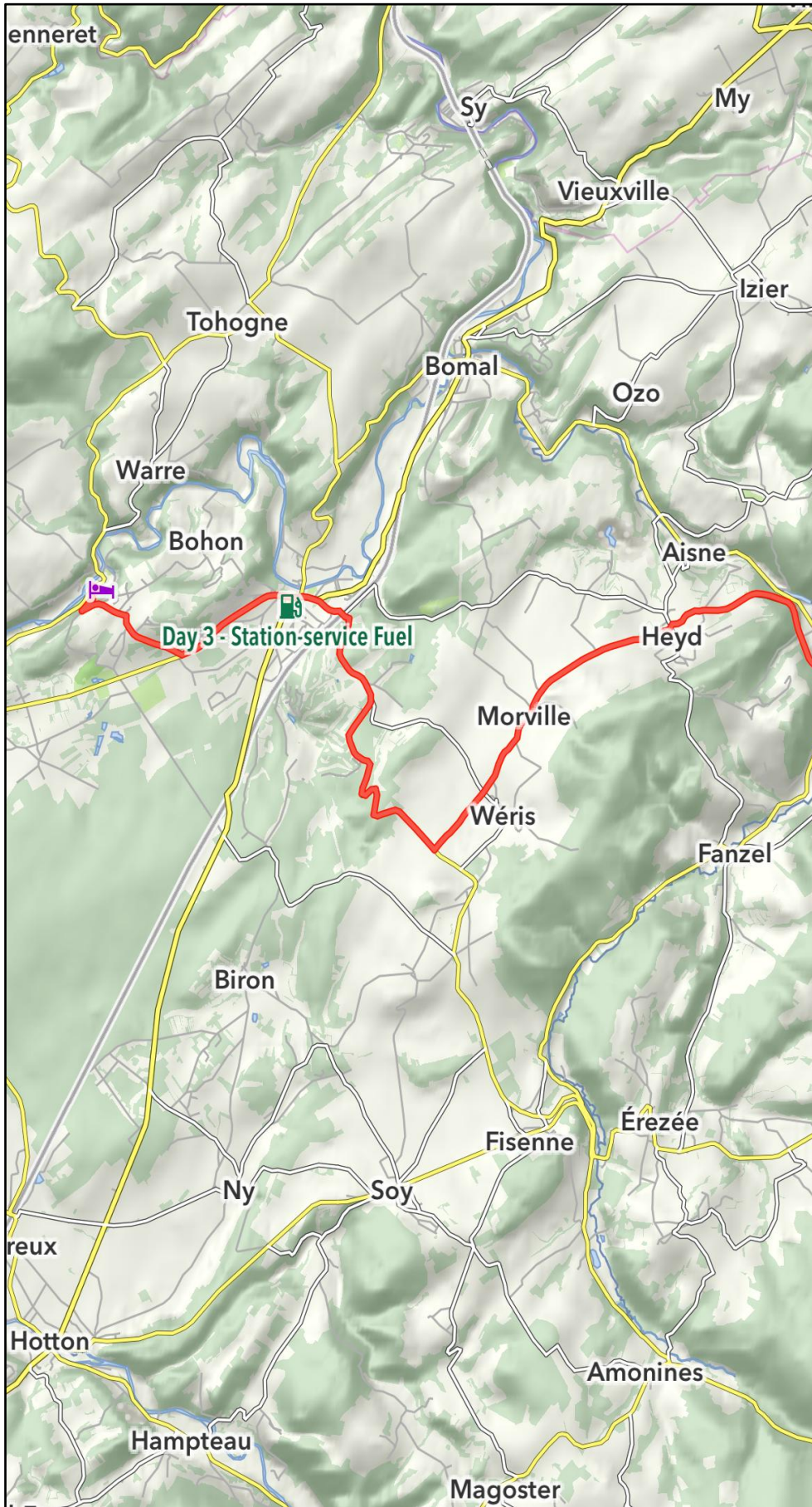












## DAY 4 – FINALE IN THE FORESTS

THURSDAY 30 APRIL 2026

Durbuy – Hotton – Rendeux – La Roche-en-Ardenne – Sainte-Ode – Saint-Hubert – Rochefort – Ouffet – Hamoir

|   |   |
|---|---|
| Distance:                                 | 118 miles/190 km                                    |
| Estimated Driving Time:                   | 3 hours 10 mins                                     |
| Advised Departure Time:                   | 1000hrs   |
| Departure Point:                          | Sanglier Durbuy                                     |
| Expected Arrival Time at Sanglier Durbuy: | 1500hrs (including time for stops and lunch breaks) |

### OVERVIEW

Today marks our final full day on the road, beginning with a relaxed departure from Sanglier Durbuy and leading us into the scenic heart of the Belgian Ardennes, where forested hills, winding rivers and peaceful rural roads create a beautiful backdrop for an unhurried and memorable drive. The route unfolds through charming villages and rolling landscapes, offering the perfect blend of gentle adventure and quiet reflection as we enjoy this last stretch together. Upon returning to the hotel, the afternoon is yours at leisure, whether you wish to explore Durbuy, unwind or simply savour the surroundings. We will gather once more at 1900hrs for our final drinks reception in La Bru'sserie, followed by a celebratory dinner at 2000hrs, marking a fitting and enjoyable close to our journey.

### LOCAL INFORMATION

As you travel through the Belgian Ardennes, the landscape reveals a tapestry of natural beauty and quiet heritage. Dense forests blanket the hillsides, opening suddenly into sweeping valleys where rivers like the Ourthe and Sûre carve graceful paths through the countryside. This is a region shaped by ancient geology and centuries-old traditions, where stone farmhouses, watermills and hidden chapels sit tucked among the trees. Villages such as La Roche-en-Ardenne and Houffalize offer glimpses into local life with medieval castles perched above winding streets and markets that celebrate regional cheeses, cured meats and artisanal products. The Ardennes is also a land of stories, battlefields, forts and memorials quietly mark the area's wartime history, blending remembrance into the serene, rural setting. Whether crossing wooded ridges, following river bends or passing through charming hamlets, the Ardennes invites you to slow your pace, appreciate its natural rhythms and enjoy a landscape rich in culture, character and enduring beauty.

### NOTEABLE TOWNS, LANDMARKS AND ATTRACTIONS

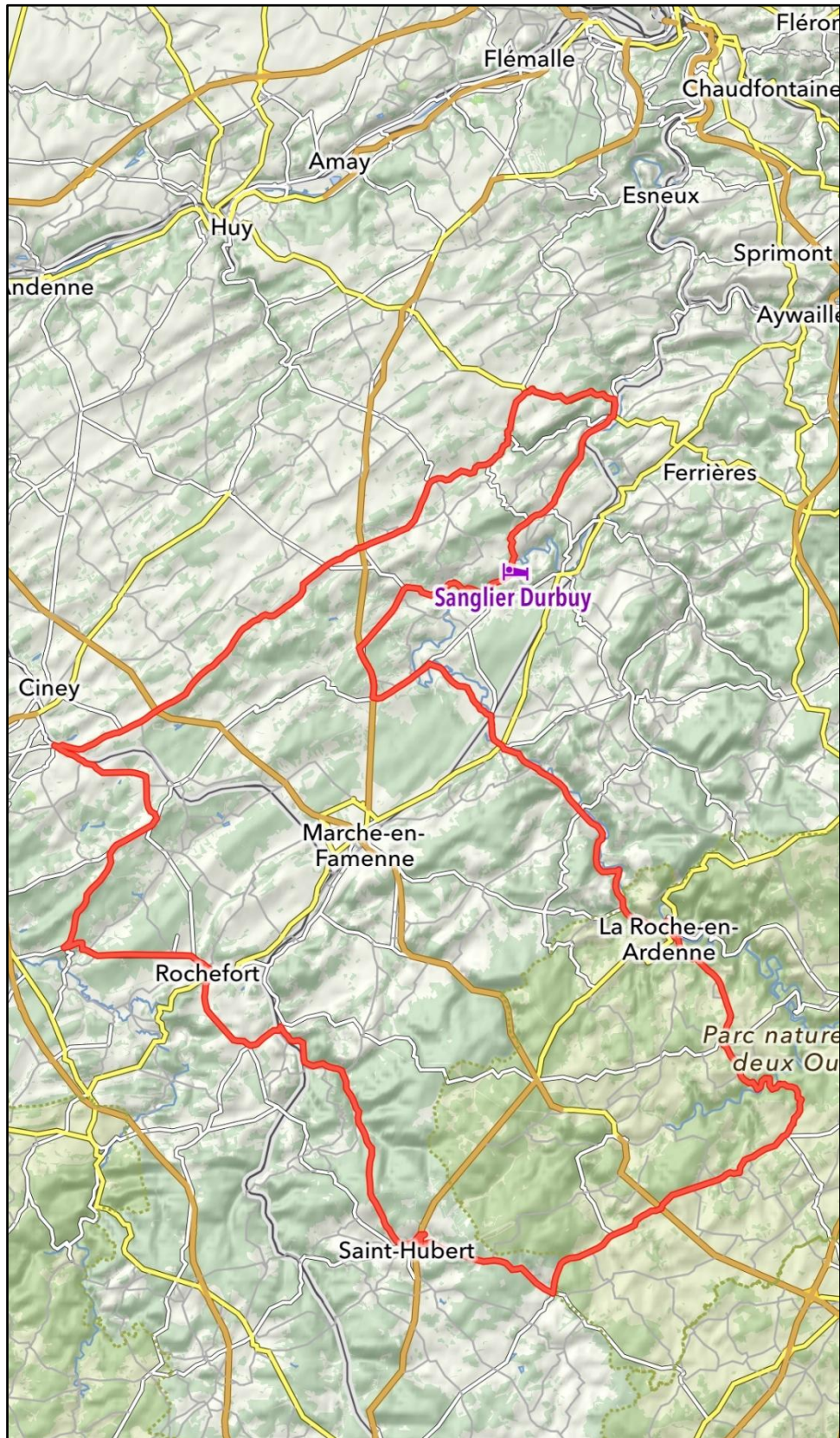
- **La Roche-en-Ardenne**, often considered one of the Ardennes' most picturesque towns, is home to the dramatic Feudal Castle, perched high above the river. With its scenic viewpoints, historic charm and riverside walks, it's an ideal place to pause and experience the beauty and heritage of the region.
- **The Hotton Caves (Caves of Remouchamps)**, located a short drive from Durbuy, offer one of the Ardennes' most impressive underground landscapes. Known for their vast chambers and subterranean river, they provide an atmospheric and memorable adventure into the area's natural wonder.

### UPON ARRIVAL

Upon returning to Sanglier Durbuy, you are invited to relax and unwind after the final leg of your journey through the Ardennes. Following a day of scenic drives, charming towns and peaceful woodland roads, the warmth and comfort of the hotel offer the ideal place to pause and enjoy a moment of calm. Whether you choose to retreat to your room, explore the enchanting streets of Durbuy or simply savour the tranquillity of the surroundings, the afternoon is yours at leisure. This evening, we will come together once more at 1900hrs for our final drinks reception in La Bru'sserie, before enjoying a celebratory dinner at 2000hrs, marking a fitting finale to a memorable and rewarding adventure.



## DAY 4 – FINALE IN THE FORESTS OVERVIEW



## DAY 4 – FINALE IN THE FORESTS INSTRUCTIONS

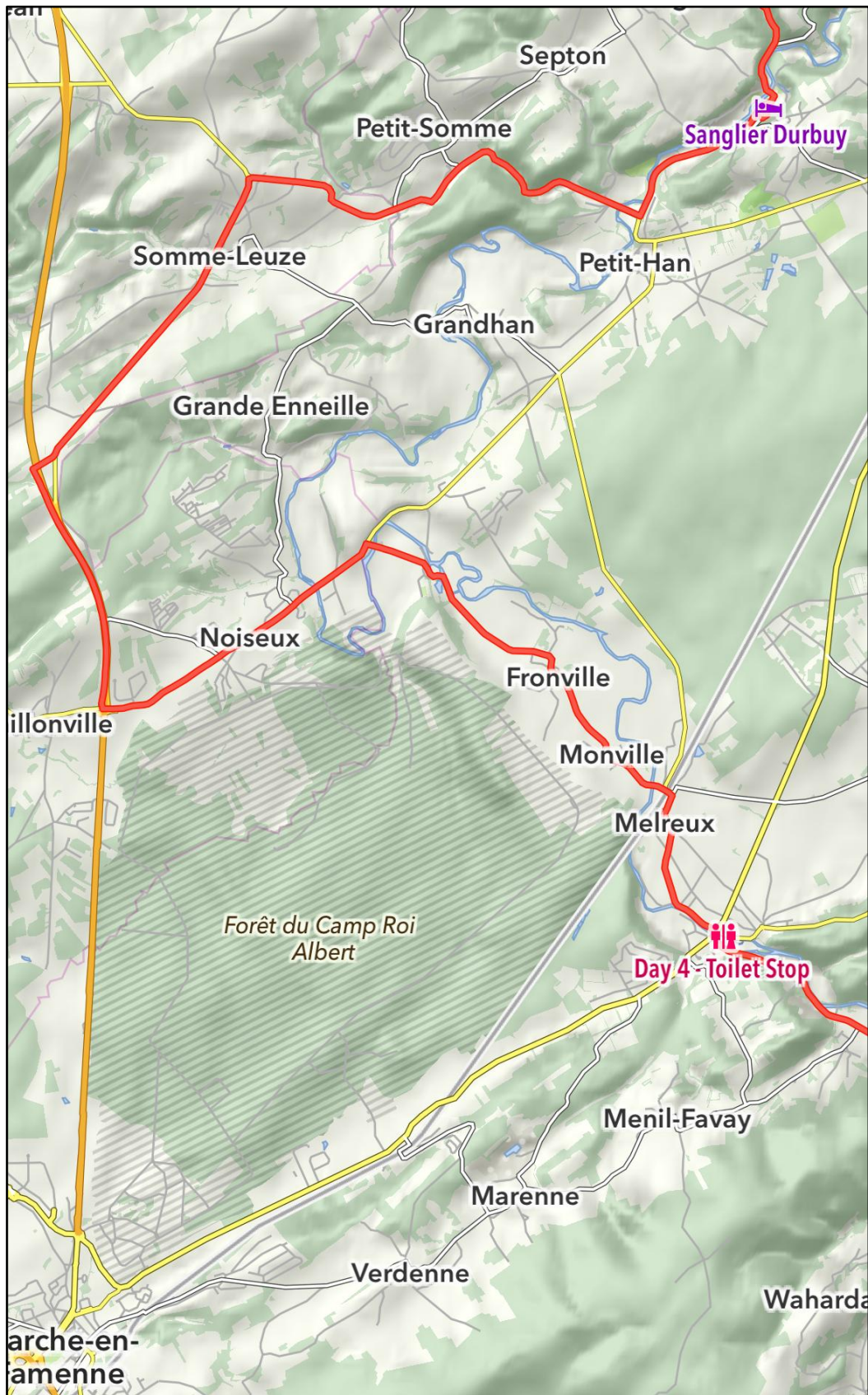
|    | <b>DIRECTION</b><br>(Head towards)                     | <b>INSTRUCTION</b>   | <b>DISTANCE</b><br>(for X miles) |
|----|--|--|----------------------------------|
| 1  | --   | As you exit Sanglier Durbuy, turn right onto Tier Moreau                                       | 130m/<br>425ft                   |
| 2  | --   | Turn right onto Neuve Voie   | 100m/<br>325ft                   |
| 3  | --   | Turn left onto Rue du Comte Théodule d'Ursel/N833 then continue to follow N833                 | 1.9km/<br>1.1miles               |
| 4  | Liege/ Somme-<br>Leuze/ Petite<br>Somme                | Turn right onto Rue d'Andenne/N983 then continue to follow N983                                | 4.0km/<br>2.4miles               |
| 5  | Somme-Leuze  | Continue onto Rue de Durbuy  | 1.1km/<br>0.6miles               |
| 6  | Marche/<br>Baillonville                                | At the roundabout, take the 3rd exit onto Rue de Liège/N953                                    | 3.9km/<br>2.4miles               |
| 7  | Marche/<br>Baillonville                                | Turn right   | 0.2km/<br>0.1miles               |
| 8  | --   | Turn left to merge onto Chau. de Liège/N63   | 2.3km/<br>1.4miles               |
| 9  | Durbuy/ Sinsin/<br>Noiseux/<br>Baillonville            | Take the N929 exit toward Durbuy/Sinsin/Noiseux/Baillonville                                   | 0.4km/<br>0.2miles               |
| 10 | Durbuy/ Noiseux  | Turn left onto Rue de l'Ourthe/Rte de France/N929 then continue to follow Rue de l'Ourthe/N929 | 3.6km/<br>2.2miles               |
| 11 | La Roche/ Hotton                                       | Turn right onto Rue du Monument/N898 then continue to follow N898                              | 4.7km/<br>2.9miles               |
| 12 | --   | Turn right onto Rue de Durbuy/N833   | 75m/<br>245ft                    |
| 13 | Hotton   | At the roundabout, take the 1st exit onto Av. de la Gare/N833 then continue to follow N833     | 1.8km/<br>1.1miles               |
| 14 | Marche/ La<br>Roche-en-<br>Ardenne/ Rendeux            | Turn right onto N833/N86   | 75m/<br>245ft                    |
| 15 | La Roche-en-<br>Ardenne/ Rendeux                       | Turn left onto Rue Simon/N833 then continue to follow N833                                     | 16.5km/<br>10.2miles             |
| 16 | --   | Continue onto Rue Nulay/N834   | 17.6km/<br>10.9miles             |
| 17 | Marche/<br>Libramont/<br>Tenneville/<br>Ste-Ode/ Gives | At the roundabout, take the 1st exit onto N826   | 16.5km/<br>10.2miles             |
| 18 | St-Hubert  | Turn right onto Bonnerue/N848 then continue to follow N848                                     | 8.2km/<br>5.0miles               |

|    |   |  |                      |
|----|---|--|----------------------|
| 19 | Marche/<br>Tenneville/<br>St-Hubert           | Turn left onto the ramp to Marche/Bastogne   | 0.3km/<br>0.1miles   |
| 20 | Marche/ La Roche<br>en Ardennes/ St<br>Hubert | Merge onto N89   | 0.6km/<br>0.3miles   |
| 21 | Rochefort/<br>Forrières/<br>St Hubert         | Take the exit toward Rochefort/Forrières/Sint Hubert   | 0.5km/<br>0.3miles   |
| 22 | Rochefort/<br>Forrières/<br>St Hubert         | Turn left onto Rue de la Converserie/N808  | 0.9km/<br>0.5miles   |
| 23 | Nassogne                                      | At the roundabout, take the 1st exit onto Rue Saint-Michel/N849 then continue to follow N849 | 15.8km/<br>9.8miles  |
| 24 | Tellin/ Han-sur-<br>Lesse                     | Turn left onto Rue des Alliés/N899 then continue to follow N899                              | 2.2km/<br>1.3miles   |
| 25 | Marche/ Han-sur-<br>Lesse/ Rochefort          | At the roundabout, take the 1st exit onto Rue de Rametenne/N803 then continue to follow N803 | 5.0km/<br>3.1miles   |
| 26 | Namur/ Dinant/<br>Beauraing/ Ciney            | At the roundabout, continue straight onto Place Roi Albert 1er/N949 then follow the N949     | 1.4km/<br>0.8miles   |
| 27 | Beauraing/<br>Ciergnon/ Dinant                | Continue straight onto Rue de Dinant/N911 then continue to follow N911                       | 7.6km/<br>4.7miles   |
| 28 | Ciney/ Haversin                               | Sharp right onto N918  | 5.9km/<br>3.6miles   |
| 29 | Ciney/ Durbuy                                 | Turn right onto Rue des Pîrchamps/N929   | 2.8km/<br>1.7miles   |
| 30 | Namur/ Barvaux/<br>Ciney                      | Turn left onto Rue de Haid/N929/N949   | 0.5km/<br>0.3miles   |
| 31 | Dinant/ Ciney                                 | Slight left onto Rue de Ciney/N949 then continue to follow N949                              | 7.8km/<br>4.8miles   |
| 32 | --  | Turn right onto N938   | 20.8km/<br>12.9miles |
| 33 | --  | Continue onto Rte de Spa/N638 then follow N638   | 11.7km/<br>7.2miles  |
| 34 | Esneux/ Ouffet                                | Turn left onto Nèblon le Moulin/N638 then continue to follow N638                            | 2.8km/<br>1.7miles   |
| 35 | Malmedy/<br>Stavelot/ Hamoir                  | Turn right onto Rue du Village/N66 then continue to follow N66                               | 6.5km/<br>4.0miles   |
| 36 | Malmedy/<br>Stavelot/ Hamoir/<br>Durbuy       | Turn right onto Rue du Néblon/N623   | 150m/<br>495ft       |
| 37 | Barvaux/ Durbuy/<br>Tohogne                   | Turn left onto Rue de Tohogne/N831 then continue to follow N831                              | 6.1km/<br>3.7miles   |

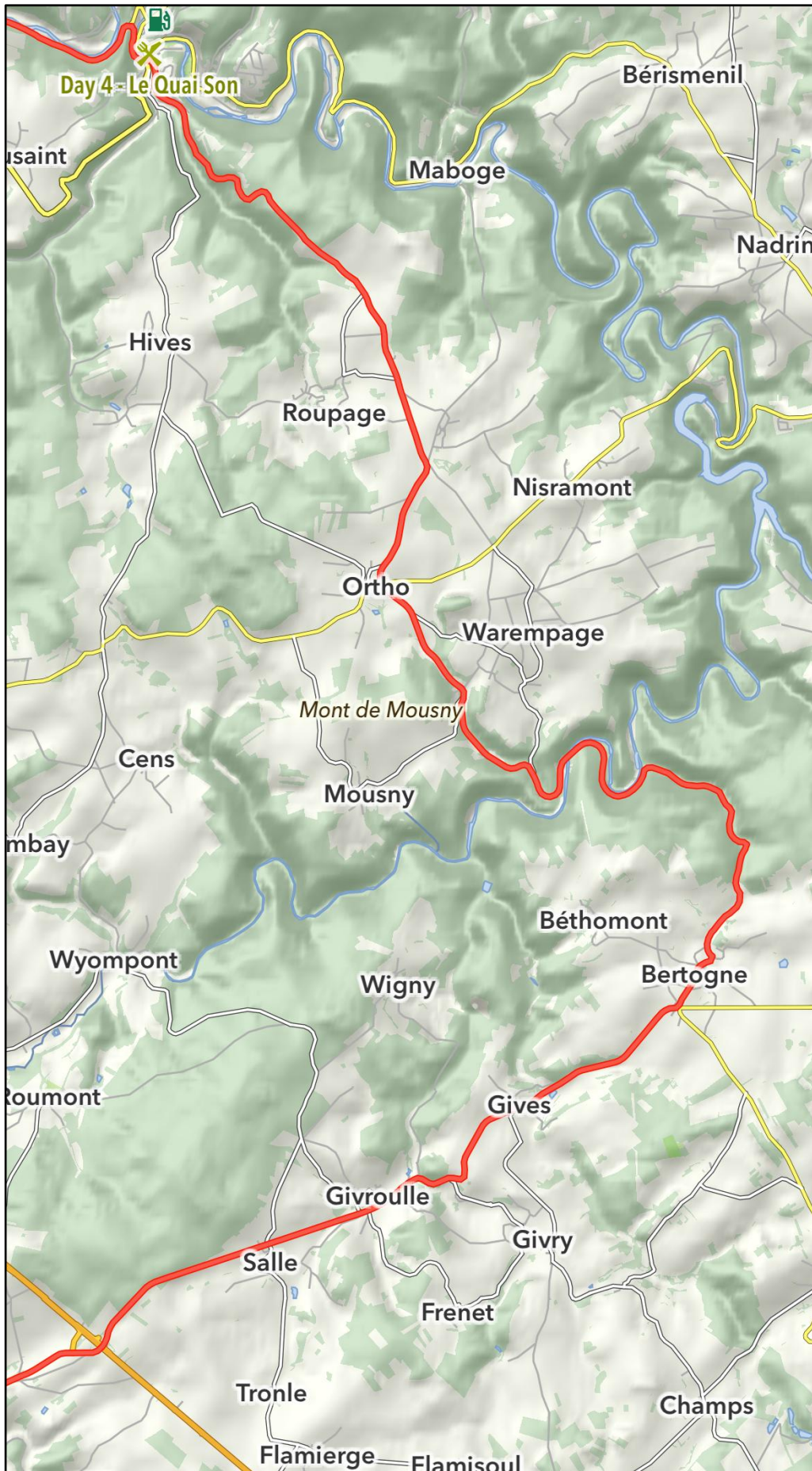
|  |                          |   |                    |
|--|--------------------------|---|--------------------|
| 38   | Durbuy/<br>Barvaux/Bomal | Turn left onto Rue Christophe Theate/N831                       | 0.3km/<br>0.1miles |
| 39   | --                       | Turn right onto Rue de l'Abbé Deldef/N813                       | 0.5km/<br>0.3miles |
| 40   | --                       | Continue onto Rue des Amordins/N83 then continue to follow N833 | 4.4km/<br>2.7miles |
| 41   |                          | Turn left into Sanglier Durbuy                                  |                    |
| <i>You have arrived at Sanglier Durbuy</i> |                          |   |                    |

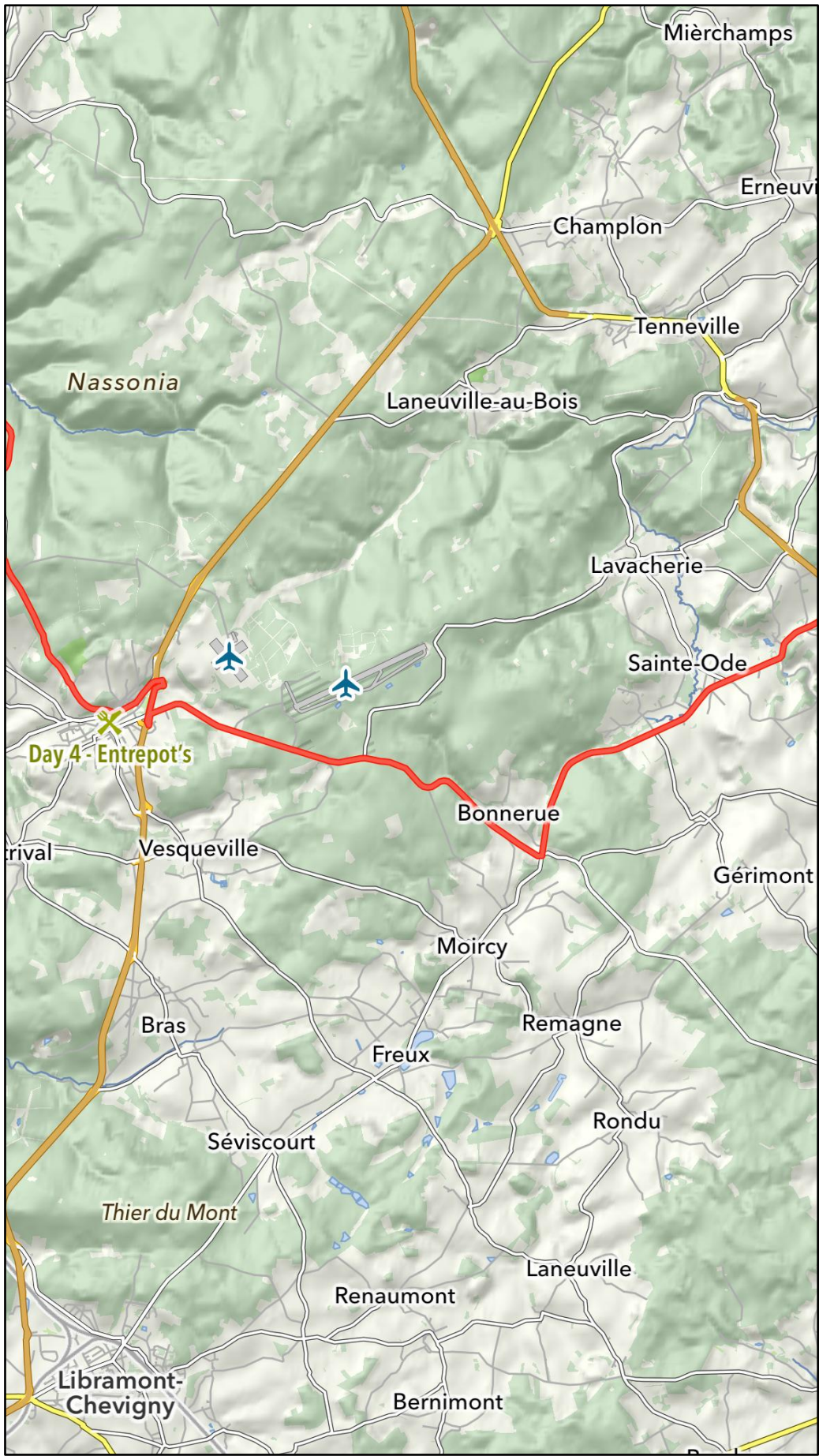


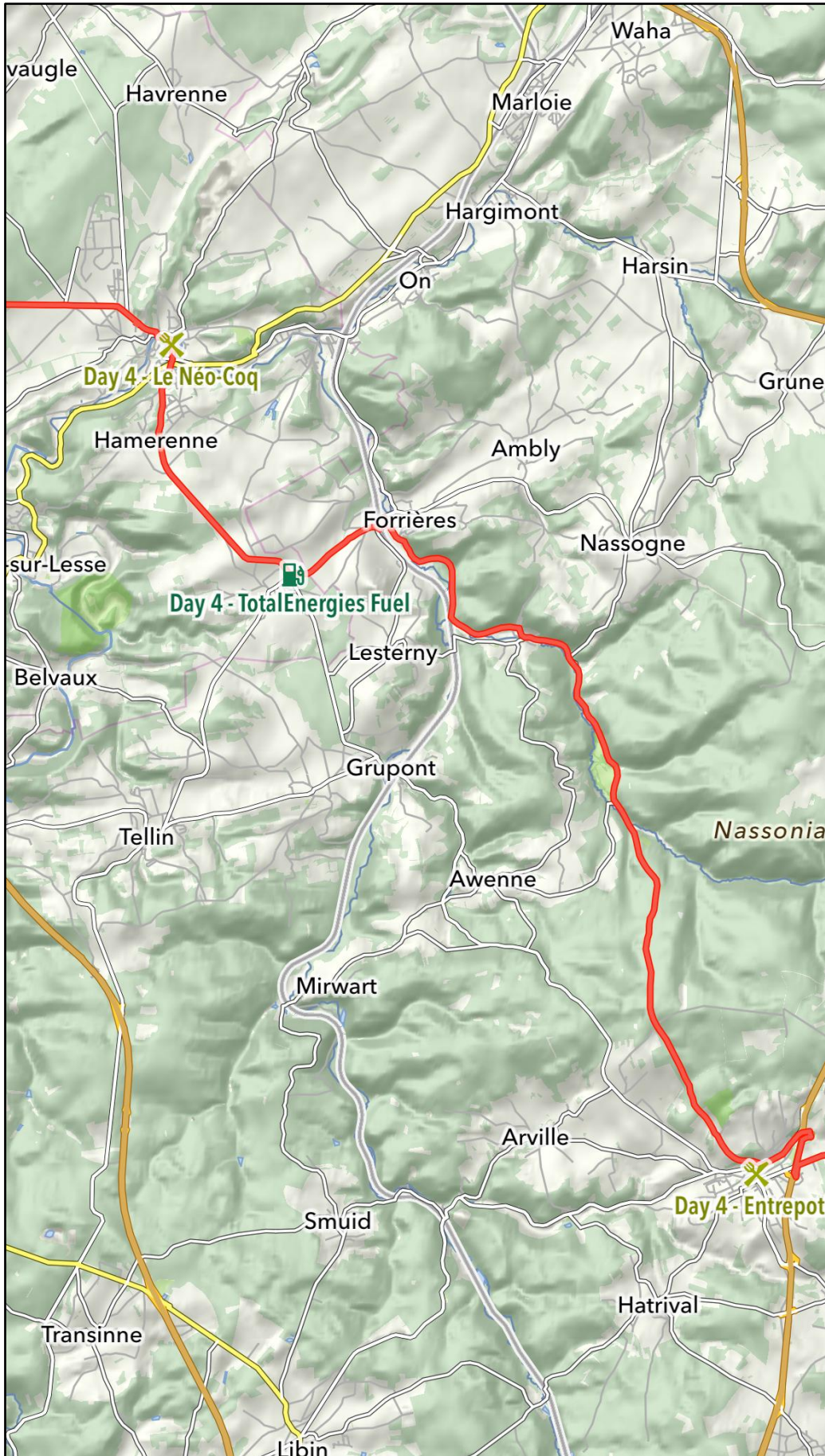
## DAY 4 – FINALE IN THE FORESTS MAPS

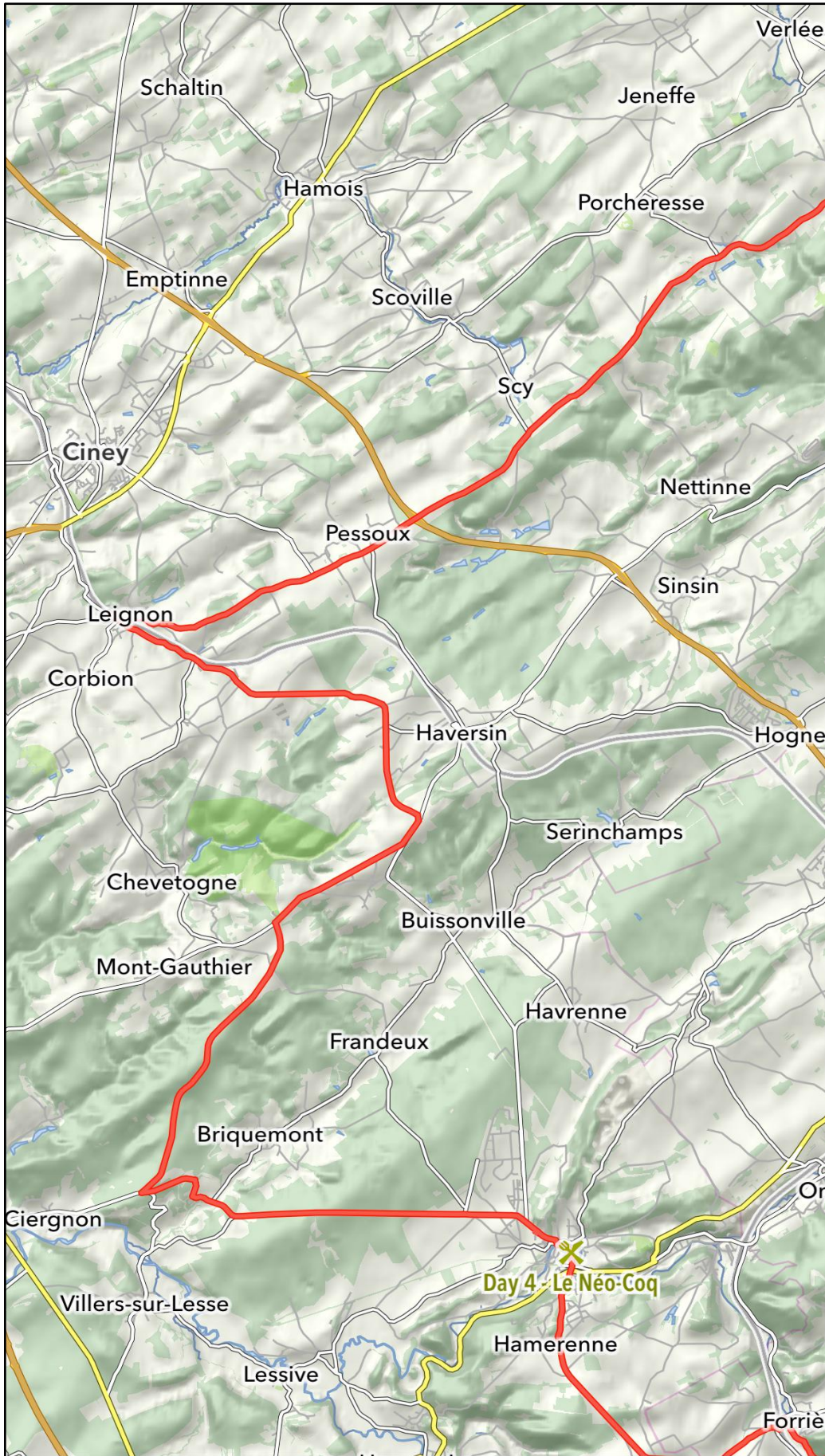


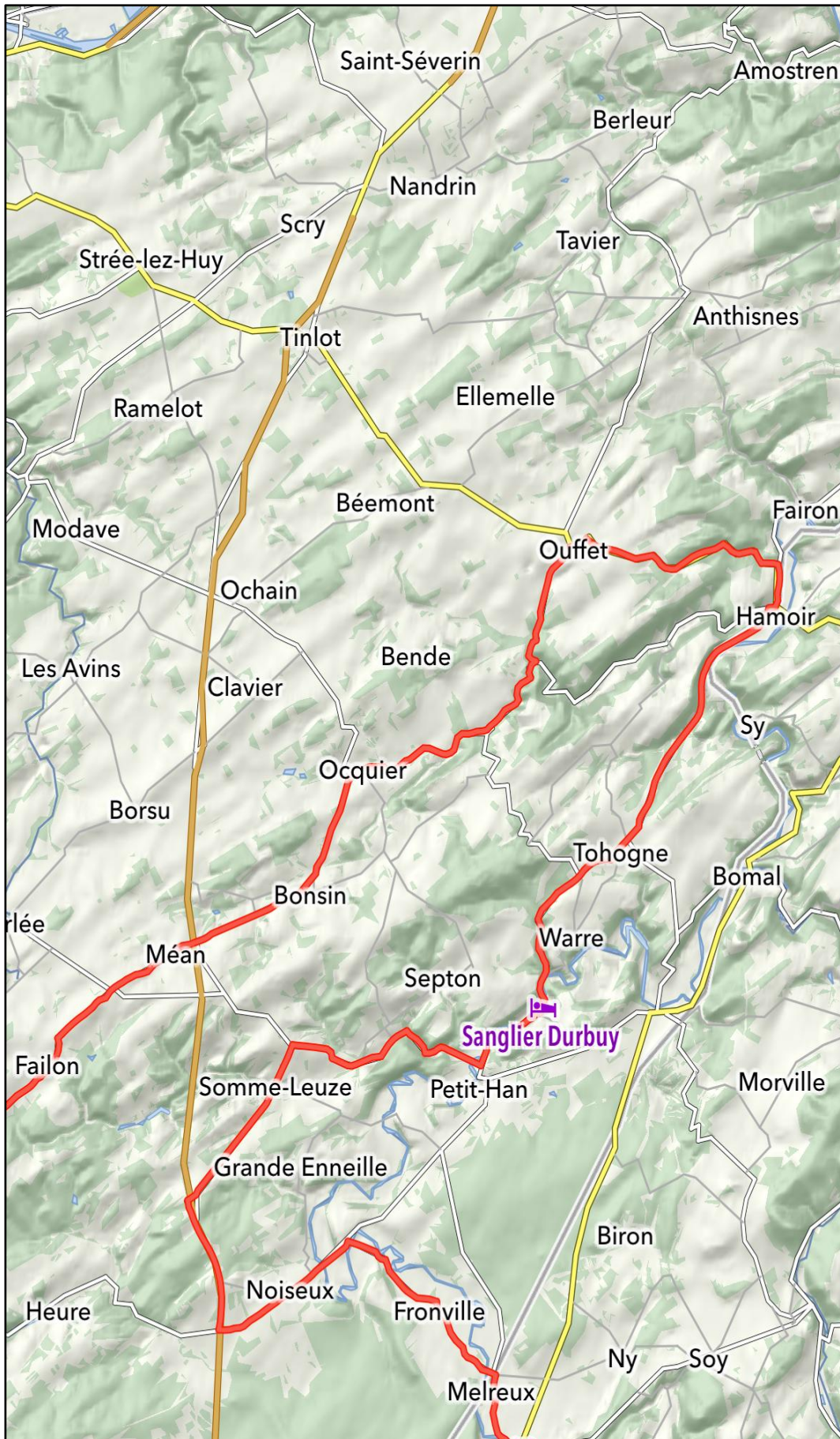












## DAY 5 – ADIEU ARDENNES

On our final morning in the Ardennes, take time to enjoy a relaxed breakfast and savour the peaceful atmosphere of Sanglier Durbuy one last time. These final hours offer a gentle moment to unwind, reflect and take in the charm of Durbuy - the cobbled lanes, the forested hills and the calm that has accompanied us throughout our journey. As we prepare to depart, we do so carrying the memories of winding roads, picturesque towns and shared experiences that shaped our time together. From private tastings, thrilling on track action and scenic drives to quiet moments and lively evenings, this adventure has been filled with discovery, connection and genuine camaraderie.

Though our travels now come to a close, the spirit of the Ardennes, the landscapes, the flavours and the friendships formed along the way, will stay with us long after we say our goodbyes. Safe travels and may the road ahead be as rewarding as the one we have shared.



## USEFUL INFORMATION

### CHECK-IN AT THE HOTELS

Please have your credit card to hand for incidental expenses. The price of your holiday only includes specified items. Any extra items, such as (but not limited to) drinks, additional food and the use of the mini bar in your room are your own responsibility and must be settled by you direct with the hotel, prior to your departure.

### VEHICLE BREAKDOWN AND ACCIDENTS

Despite the best preparation and the most careful and considerate driving, breakdowns and accidents sometimes happen. Each driver is solely responsible for the maintenance and roadworthiness of his/her own car and each driver is likewise responsible for his/her driving.

### BREAKDOWN

If you breakdown, we recommend that you:

- Call your breakdown and recovery insurer
- Call the support vehicle with your exact location – provided it is in the vicinity, we will endeavour to help as best we can

### ACCIDENTS (INCLUDING ILLNESS)

To cater for the unfortunate event of an accident or someone falling ill, we recommend that you:

- Call the relevant emergency service and contact hotel reception (where applicable)
- Call your health and travel insurance provider (where applicable)
- Call the support vehicle or GRRC team - we will endeavour to help as best we can

### CAR SECURITY

Theft of cars, and personal items from cars, is a common problem. The risk increases significantly in urban areas. To minimise your chances of being a victim of theft, please observe the following:

- Never leave any valuables or personal items unattended in your car
- Never leave your car unlocked
- Never leave your car with the windows or roof down (as applicable)
- Do not leave maps or the route book on show in the car as this will indicate you are a tourist
- Do not leave mobile phone chargers, MP3 adapters or similar items in the car as this may imply such devices are still in the car



